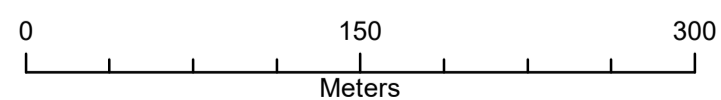


LEGEND
TZ - Township Zone

Municipal Boundary

Disclaimer
This publication may be of assistance to you but the State of Victoria and its employees do not guarantee that the publication is without flaw of any kind or is wholly appropriate for your particular purposes and therefore disclaims all liability for any error, loss or other consequence which may arise from you relying on any information in this publication.

© The State of Victoria Department of Transport and Planning 2024



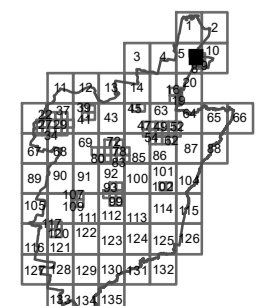
Australian Map Grid Zone 55

Planning Group
Print Date: 18/07/2024
Amendment Version: 1



Department of Transport and Planning

INDEX TO ADJOINING SCHEME MAPS



WELLINGTON
 SHIRE

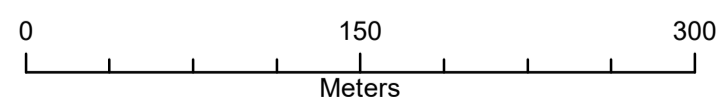


LEGEND
 LDRZ - Low Density Residential Zone

Municipal Boundary

Disclaimer
 This publication may be of assistance to you but the State of Victoria and its employees do not guarantee that the publication is without flaw of any kind or is wholly appropriate for your particular purposes and therefore disclaims all liability for any error, loss or other consequence which may arise from you relying on any information in this publication.

© The State of Victoria Department of Transport and Planning 2024



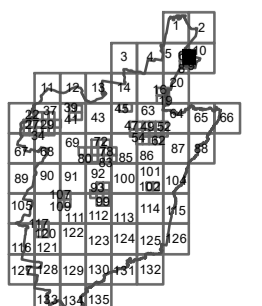
Australian Map Grid Zone 55

Planning Group
 Print Date: 18/07/2024
 Amendment Version: 1



Department of Transport and Planning

INDEX TO ADJOINING SCHEME MAPS





WELLINGTON
SHIRE

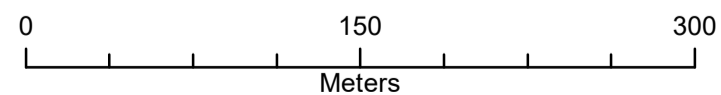
LEGEND

- LDRZ - Low Density Residential Zone
- TZ - Township Zone

- Municipal Boundary

Disclaimer
 This publication may be of assistance to you but the State of Victoria and its employees do not guarantee that the publication is without flaw of any kind or is wholly appropriate for your particular purposes and therefore disclaims all liability for any error, loss or other consequence which may arise from you relying on any information in this publication.

© The State of Victoria Department of Transport and Planning 2024



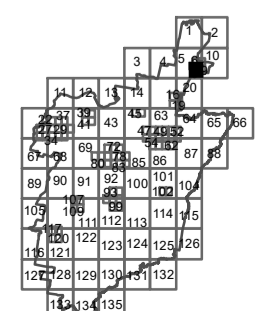
Australian Map Grid Zone 55


 Planning Group
 Print Date: 18/07/2024
 Amendment Version: 1



Department of Transport and Planning

INDEX TO ADJOINING SCHEME MAPS



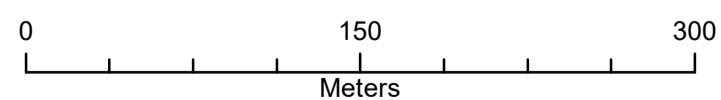


LEGEND
 LDRZ - Low Density Residential Zone

Municipal Boundary

Disclaimer
 This publication may be of assistance to you but the State of Victoria and its employees do not guarantee that the publication is without flaw of any kind or is wholly appropriate for your particular purposes and therefore disclaims all liability for any error, loss or other consequence which may arise from you relying on any information in this publication.

© The State of Victoria Department of Transport and Planning 2024



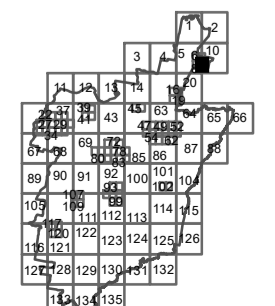
Australian Map Grid Zone 55

Planning Group
 Print Date: 18/07/2024
 Amendment Version: 1

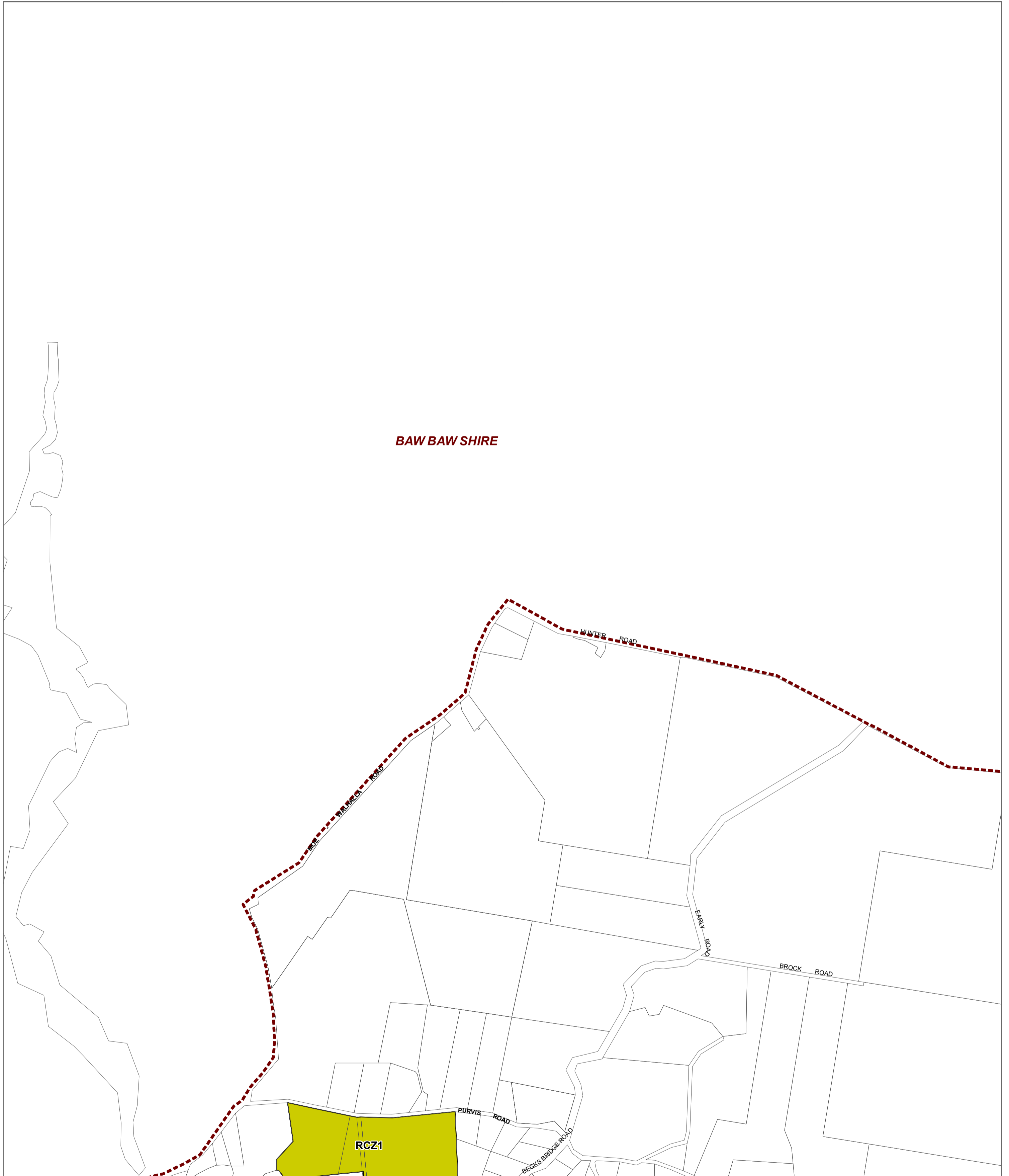


Department of Transport and Planning

INDEX TO ADJOINING SCHEME MAPS



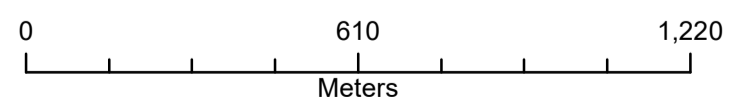
BAW BAW SHIRE



LEGEND
 RCZ - Rural Conservation Zone

Municipal Boundary

Disclaimer
 This publication may be of assistance to you but the State of Victoria and its employees do not guarantee that the publication is without flaw of any kind or is wholly appropriate for your particular purposes and therefore disclaims all liability for any error, loss or other consequence which may arise from you relying on any information in this publication.
 © The State of Victoria Department of Transport and Planning 2024



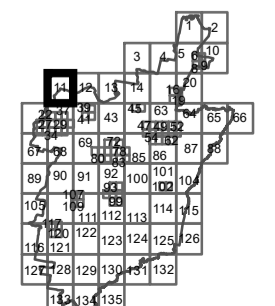
Australian Map Grid Zone 55

Planning Group
 Print Date: 18/07/2024
 Amendment Version: 1



Department of Transport and Planning

INDEX TO ADJOINING SCHEME MAPS



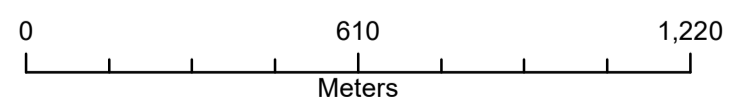


LEGEND
 RCZ - Rural Conservation Zone

Municipal Boundary

Disclaimer
 This publication may be of assistance to you but the State of Victoria and its employees do not guarantee that the publication is without flaw of any kind or is wholly appropriate for your particular purposes and therefore disclaims all liability for any error, loss or other consequence which may arise from you relying on any information in this publication.

© The State of Victoria Department of Transport and Planning 2024



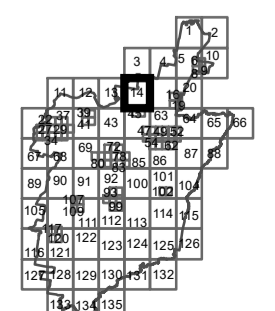
Australian Map Grid Zone 55

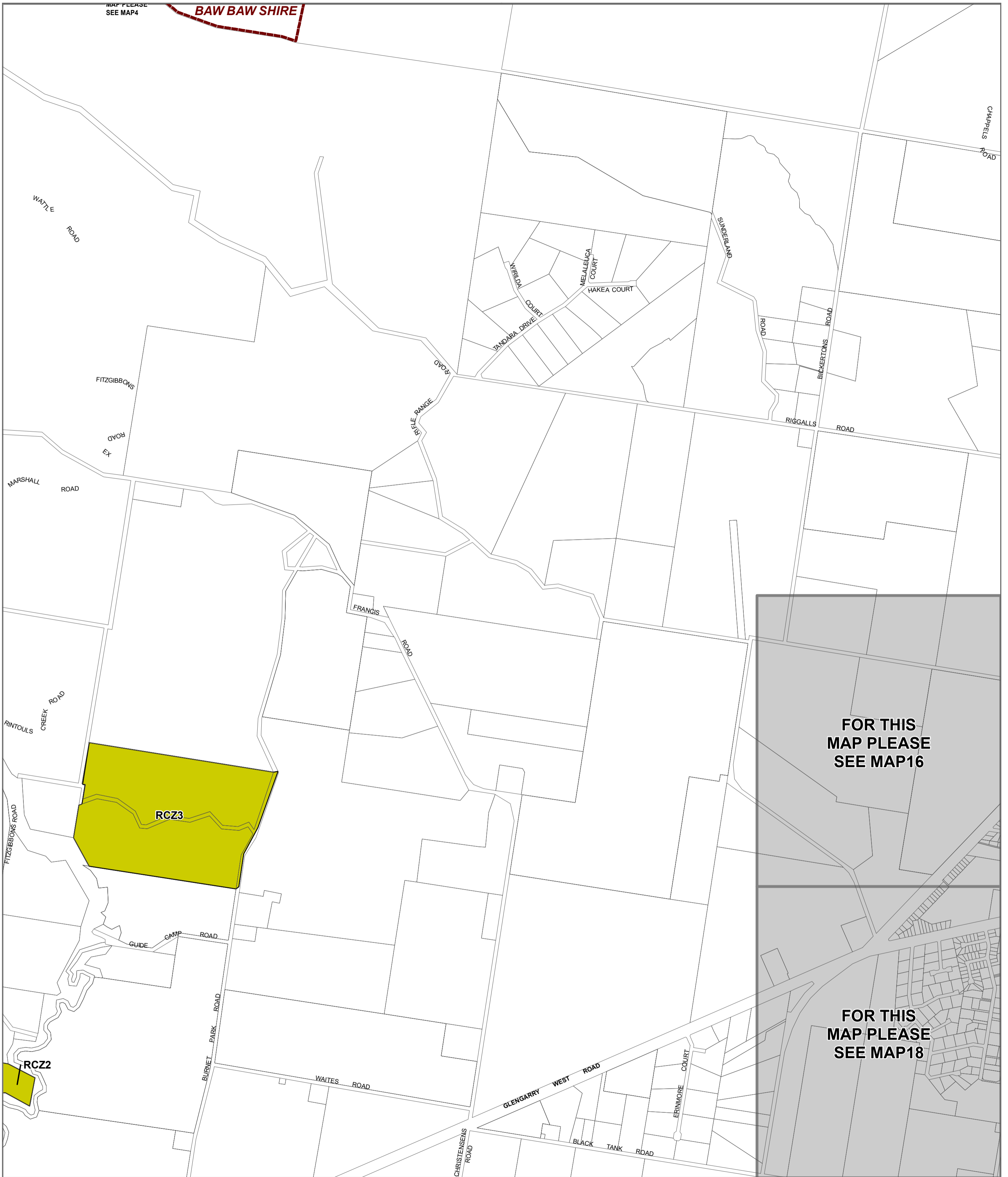
Planning Group
 Print Date: 18/07/2024
 Amendment Version: 1



Department of Transport and Planning

INDEX TO ADJOINING SCHEME MAPS



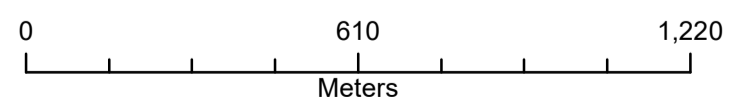


LEGEND
 RCZ - Rural Conservation Zone

Municipal Boundary

Disclaimer
 This publication may be of assistance to you but the State of Victoria and its employees do not guarantee that the publication is without flaw of any kind or is wholly appropriate for your particular purposes and therefore disclaims all liability for any error, loss or other consequence which may arise from you relying on any information in this publication.

© The State of Victoria Department of Transport and Planning 2024



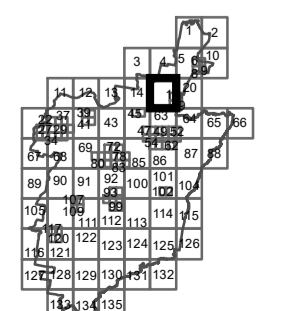
Australian Map Grid Zone 55

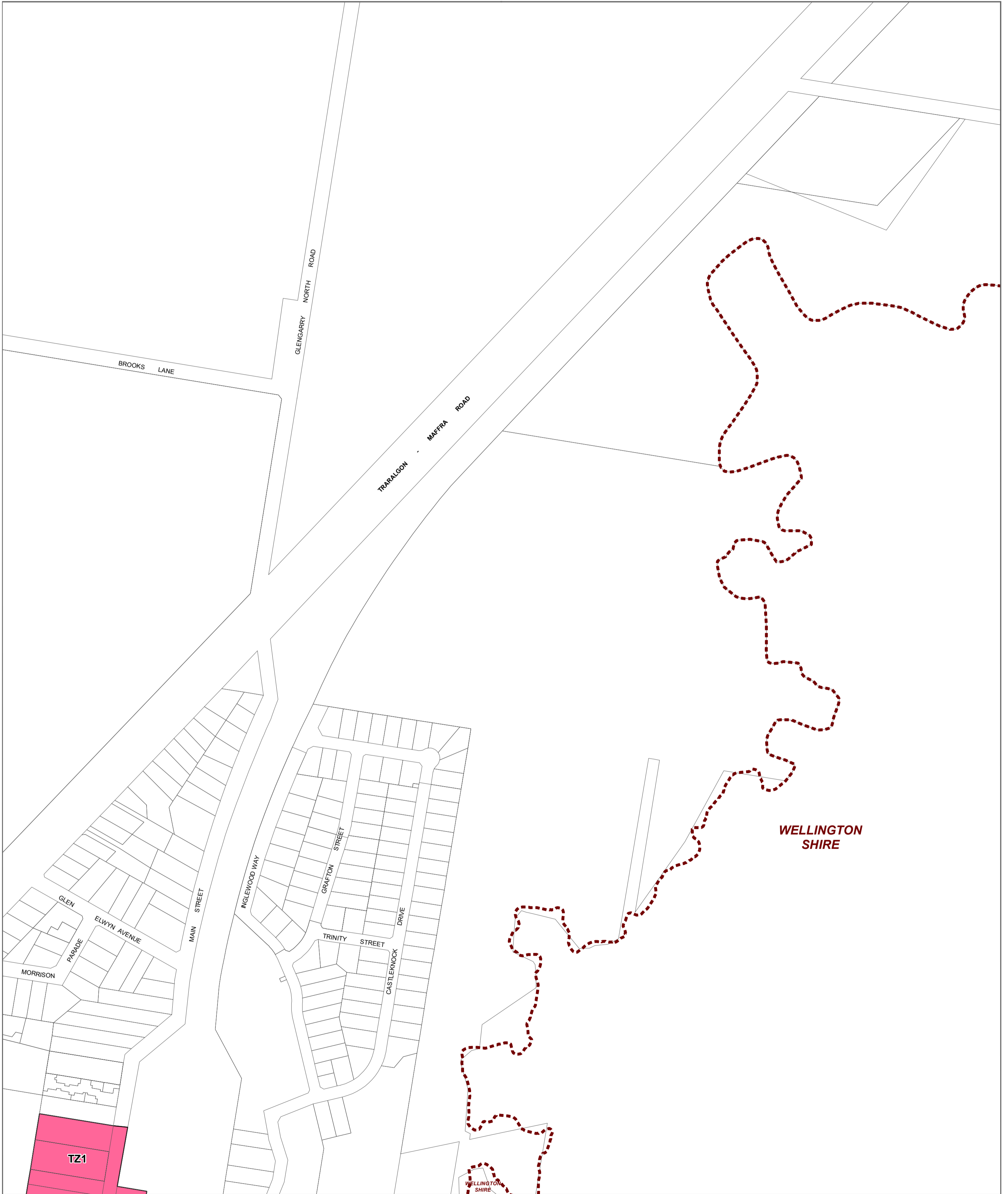
Planning Group
 Print Date: 18/07/2024
 Amendment Version: 1



Department of Transport and Planning

INDEX TO ADJOINING SCHEME MAPS





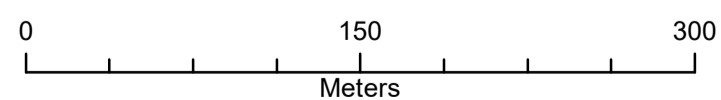
LEGEND

TZ - Township Zone

Municipal Boundary

Disclaimer
 This publication may be of assistance to you but the State of Victoria and its employees do not guarantee that the publication is without flaw of any kind or is wholly appropriate for your particular purposes and therefore disclaims all liability for any error, loss or other consequence which may arise from you relying on any information in this publication.

© The State of Victoria Department of Transport and Planning 2024



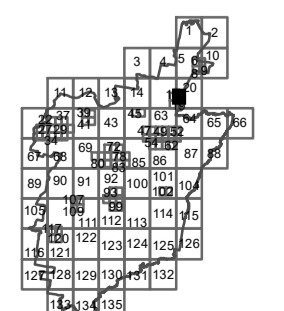
Australian Map Grid Zone 55

Planning Group
 Print Date: 18/07/2024
 Amendment Version: 1



Department of Transport and Planning

INDEX TO ADJOINING SCHEME MAPS



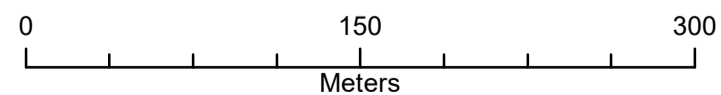


LEGEND
 PUZ1 - Public Use Zone - Service and Utility

Municipal Boundary

Disclaimer
 This publication may be of assistance to you but the State of Victoria and its employees do not guarantee that the publication is without flaw of any kind or is wholly appropriate for your particular purposes and therefore disclaims all liability for any error, loss or other consequence which may arise from you relying on any information in this publication.

© The State of Victoria Department of Transport and Planning 2024



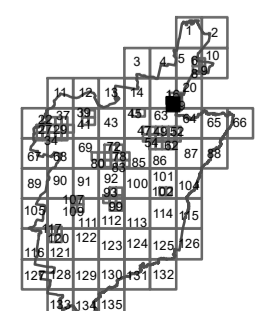
Australian Map Grid Zone 55

Planning Group
 Print Date: 18/07/2024
 Amendment Version: 1



Department of Transport and Planning

INDEX TO ADJOINING SCHEME MAPS





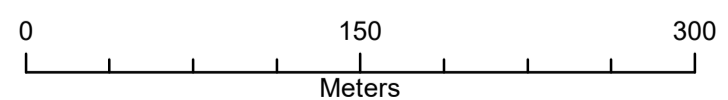
WELLINGTON
SHIRE

LEGEND
 PUZ1 - Public Use Zone - Service and Utility
 TZ - Township Zone

Municipal Boundary

Disclaimer
 This publication may be of assistance to you but the State of Victoria and its employees do not guarantee that the publication is without flaw of any kind or is wholly appropriate for your particular purposes and therefore disclaims all liability for any error, loss or other consequence which may arise from you relying on any information in this publication.

© The State of Victoria Department of Transport and Planning 2024



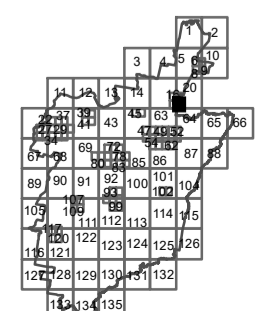
Australian Map Grid Zone 55

Planning Group
 Print Date: 18/07/2024
 Amendment Version: 1



Department of Transport and Planning

INDEX TO ADJOINING SCHEME MAPS



BAW BAW SHIRE

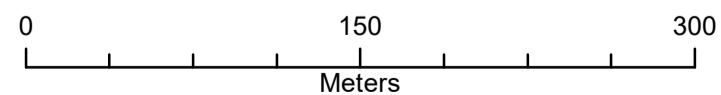


LEGEND
 MUZ - Mixed Use Zone

Municipal Boundary

Disclaimer
 This publication may be of assistance to you but the State of Victoria and its employees do not guarantee that the publication is without flaw of any kind or is wholly appropriate for your particular purposes and therefore disclaims all liability for any error, loss or other consequence which may arise from you relying on any information in this publication.

© The State of Victoria Department of Transport and Planning 2024



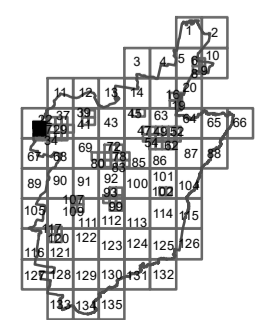
Australian Map Grid Zone 55

Planning Group
 Print Date: 18/07/2024
 Amendment Version: 1



Department of Transport and Planning

INDEX TO ADJOINING SCHEME MAPS



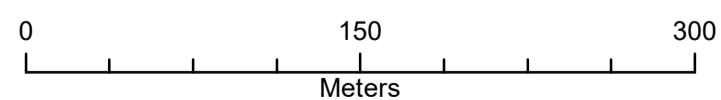


LEGEND
 MUZ - Mixed Use Zone

Municipal Boundary

Disclaimer
 This publication may be of assistance to you but the State of Victoria and its employees do not guarantee that the publication is without flaw of any kind or is wholly appropriate for your particular purposes and therefore disclaims all liability for any error, loss or other consequence which may arise from you relying on any information in this publication.

© The State of Victoria Department of Transport and Planning 2024



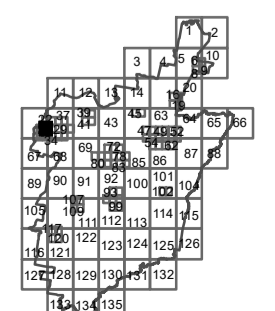
Australian Map Grid Zone 55

Planning Group
 Print Date: 18/07/2024
 Amendment Version: 1



Department of Transport and Planning

INDEX TO ADJOINING SCHEME MAPS



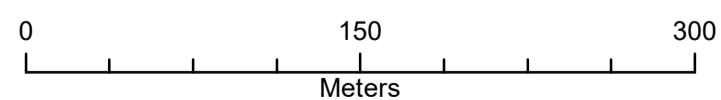


LEGEND
 MUZ - Mixed Use Zone

Municipal Boundary

Disclaimer
 This publication may be of assistance to you but the State of Victoria and its employees do not guarantee that the publication is without flaw of any kind or is wholly appropriate for your particular purposes and therefore disclaims all liability for any error, loss or other consequence which may arise from you relying on any information in this publication.

© The State of Victoria Department of Transport and Planning 2024

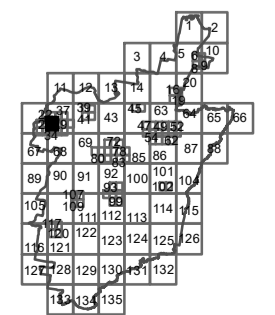


Australian Map Grid Zone 55

Planning Group
 Print Date: 18/07/2024
 Amendment Version: 1

VICTORIA
 State Government
 Department of Transport and Planning

INDEX TO ADJOINING SCHEME MAPS



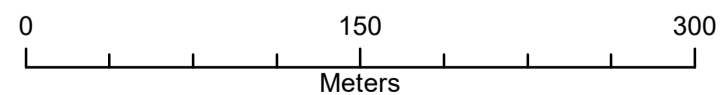


LEGEND
 MUZ - Mixed Use Zone

Municipal Boundary

Disclaimer
 This publication may be of assistance to you but the State of Victoria and its employees do not guarantee that the publication is without flaw of any kind or is wholly appropriate for your particular purposes and therefore disclaims all liability for any error, loss or other consequence which may arise from you relying on any information in this publication.

© The State of Victoria Department of Transport and Planning 2024

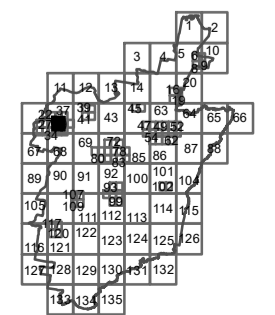


Australian Map Grid Zone 55

Planning Group
 Print Date: 18/07/2024
 Amendment Version: 1

VICTORIA
 State Government
 Department of Transport and Planning

INDEX TO ADJOINING SCHEME MAPS



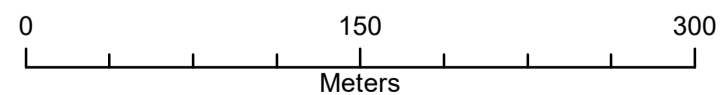


LEGEND
 ■ MUZ - Mixed Use Zone

■ Municipal Boundary

Disclaimer
 This publication may be of assistance to you but the State of Victoria and its employees do not guarantee that the publication is without flaw of any kind or is wholly appropriate for your particular purposes and therefore disclaims all liability for any error, loss or other consequence which may arise from you relying on any information in this publication.

© The State of Victoria Department of Transport and Planning 2024



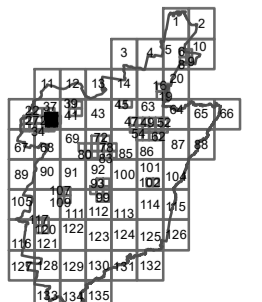
Australian Map Grid Zone 55

Planning Group
 Print Date: 18/07/2024
 Amendment Version: 1



Department of Transport and Planning

INDEX TO ADJOINING SCHEME MAPS



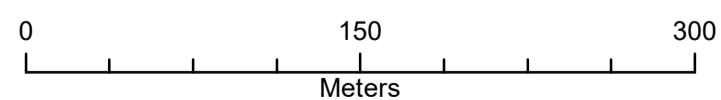


LEGEND
 ■ MUZ - Mixed Use Zone

■ Municipal Boundary

Disclaimer
 This publication may be of assistance to you but the State of Victoria and its employees do not guarantee that the publication is without flaw of any kind or is wholly appropriate for your particular purposes and therefore disclaims all liability for any error, loss or other consequence which may arise from you relying on any information in this publication.

© The State of Victoria Department of Transport and Planning 2024

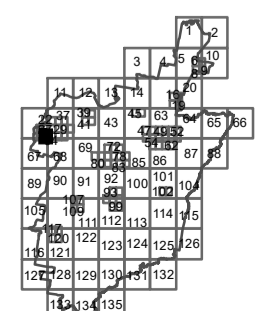


Australian Map Grid Zone 55

Planning Group
 Print Date: 18/07/2024
 Amendment Version: 1



INDEX TO ADJOINING SCHEME MAPS



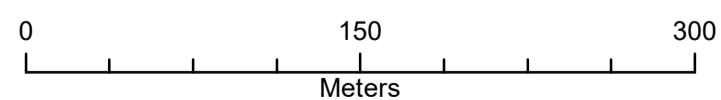


LEGEND
 MUZ - Mixed Use Zone

Municipal Boundary

Disclaimer
 This publication may be of assistance to you but the State of Victoria and its employees do not guarantee that the publication is without flaw of any kind or is wholly appropriate for your particular purposes and therefore disclaims all liability for any error, loss or other consequence which may arise from you relying on any information in this publication.

© The State of Victoria Department of Transport and Planning 2024



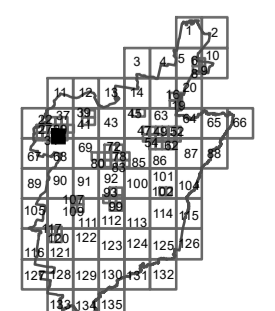
Australian Map Grid Zone 55

Planning Group
 Print Date: 18/07/2024
 Amendment Version: 1



Department of Transport and Planning

INDEX TO ADJOINING SCHEME MAPS

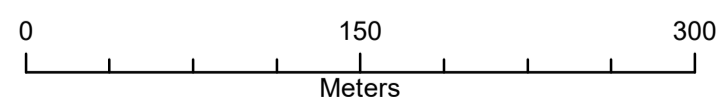




LEGEND
 ■ MUZ - Mixed Use Zone

■ Municipal Boundary

Disclaimer
 This publication may be of assistance to you but the State of Victoria and its employees do not guarantee that the publication is without flaw of any kind or is wholly appropriate for your particular purposes and therefore disclaims all liability for any error, loss or other consequence which may arise from you relying on any information in this publication.
 © The State of Victoria Department of Transport and Planning 2024



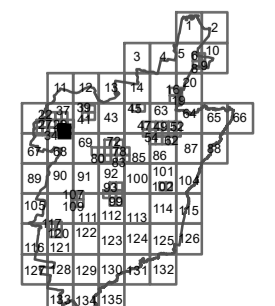
Australian Map Grid Zone 55

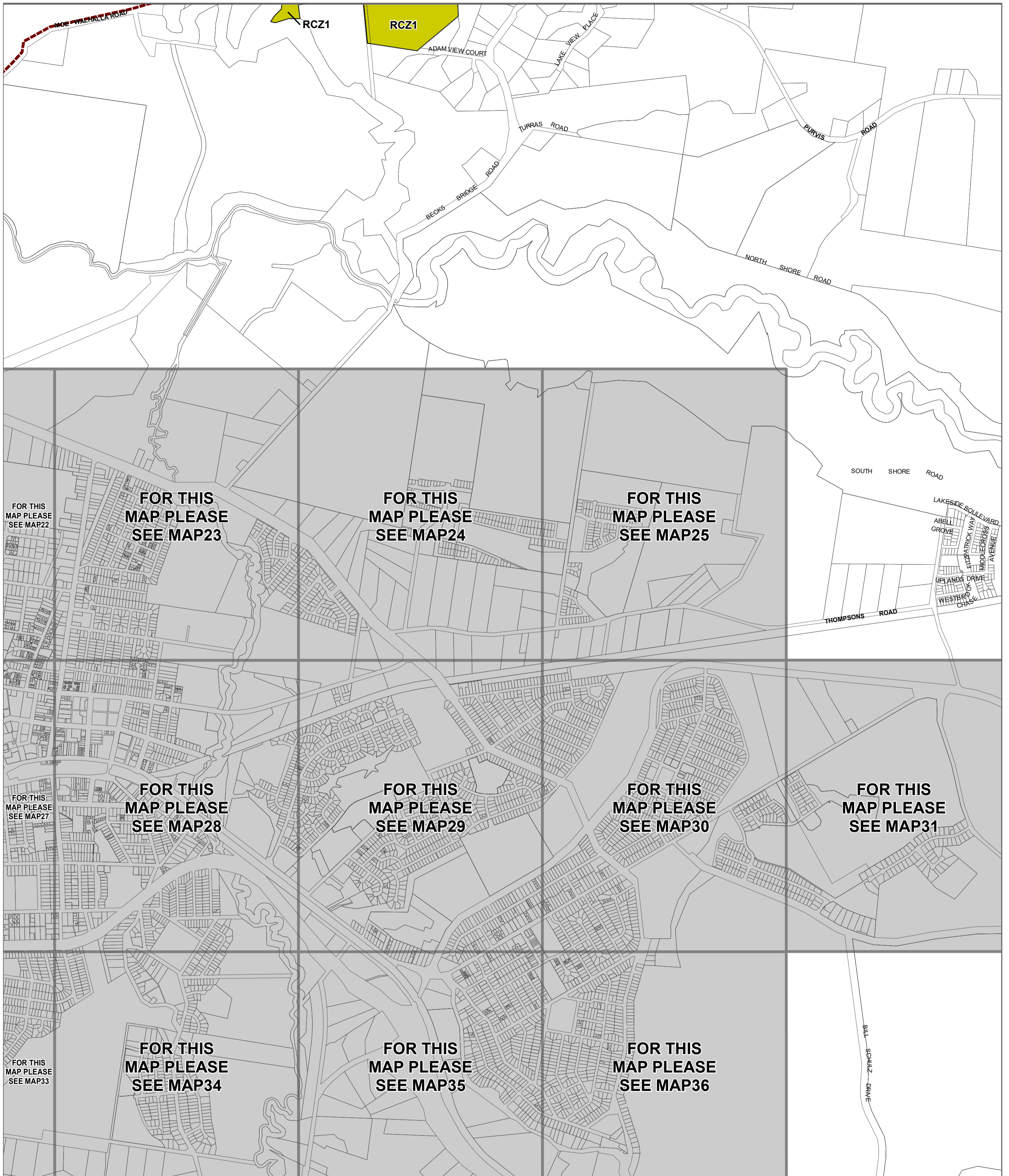
Planning Group
 Print Date: 18/07/2024
 Amendment Version: 1



Department of Transport and Planning

INDEX TO ADJOINING SCHEME MAPS



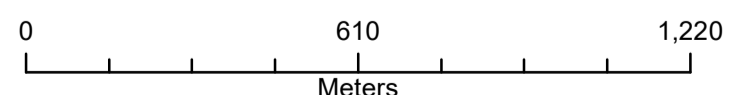


LEGEND
 RCZ - Rural Conservation Zone

Municipal Boundary

Disclaimer
 This publication may be of assistance to you but the State of Victoria and its employees do not guarantee that the publication is without flaw of any kind or is wholly appropriate for your particular purposes and therefore disclaims all liability for any error, loss or other consequence which may arise from you relying on any information in this publication.

© The State of Victoria Department of Transport and Planning 2024

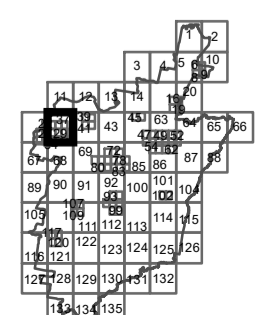


Australian Map Grid Zone 55

Planning Group
 Print Date: 18/07/2024
 Amendment Version: 1

VICTORIA
 State Government
 Department of Transport and Planning

INDEX TO ADJOINING SCHEME MAPS



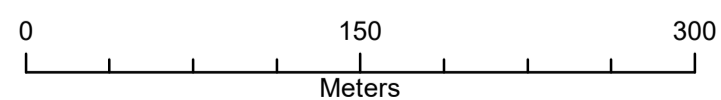


LEGEND
 ■ PUZ1 - Public Use Zone - Service and Utility

■ Municipal Boundary

Disclaimer
 This publication may be of assistance to you but the State of Victoria and its employees do not guarantee that the publication is without flaw of any kind or is wholly appropriate for your particular purposes and therefore disclaims all liability for any error, loss or other consequence which may arise from you relying on any information in this publication.

© The State of Victoria Department of Transport and Planning 2024



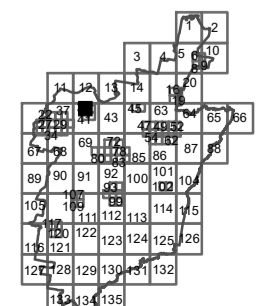
Australian Map Grid Zone 55

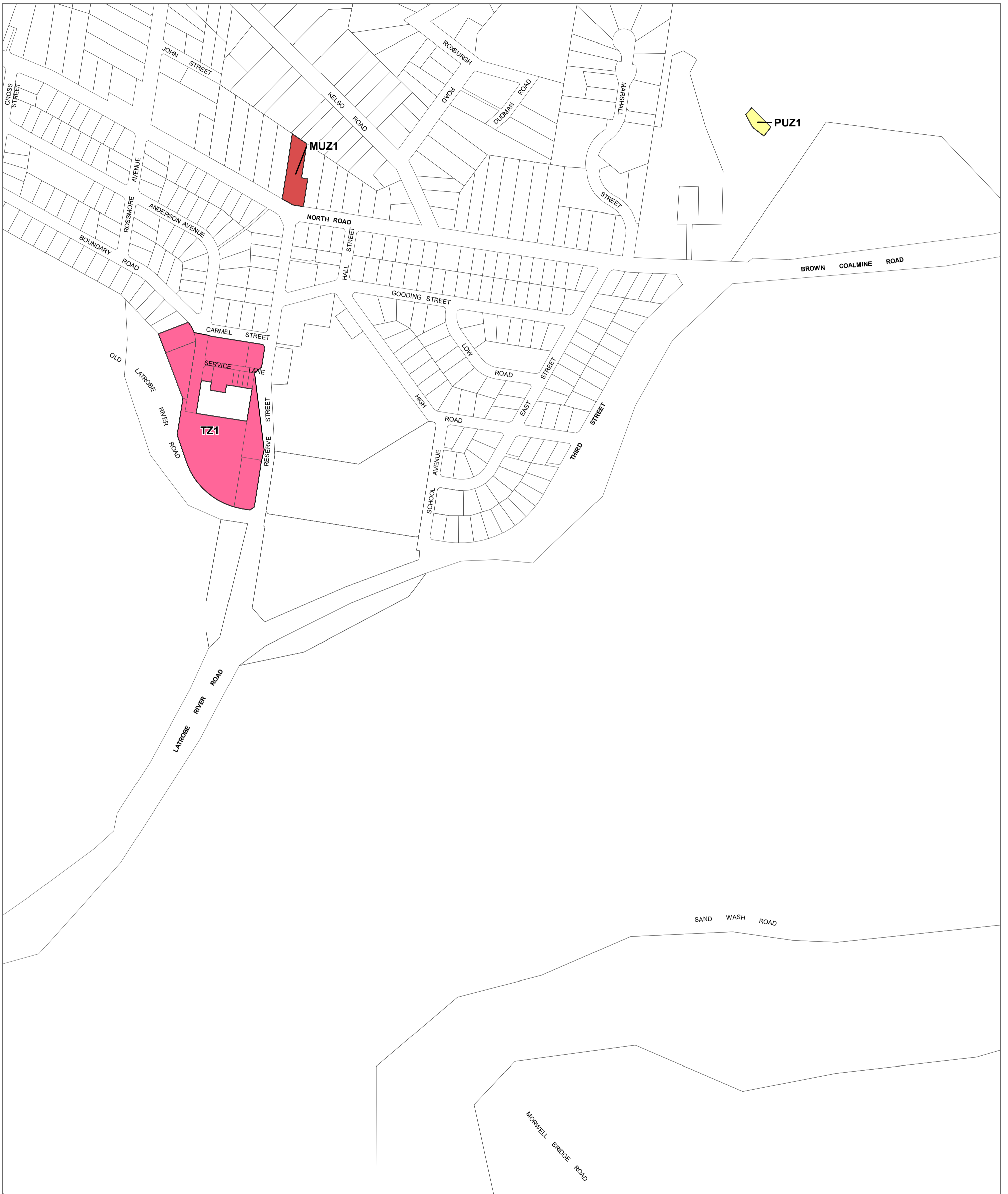
Planning Group
 Print Date: 18/07/2024
 Amendment Version: 1



Department of Transport and Planning

INDEX TO ADJOINING SCHEME MAPS



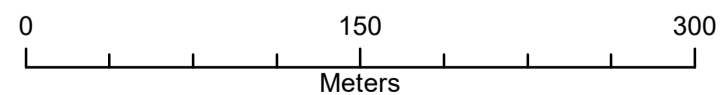


- LEGEND**
- MUZ - Mixed Use Zone
 - PUZ1 - Public Use Zone - Service and Utility
 - TZ - Township Zone

Municipal Boundary

Disclaimer
 This publication may be of assistance to you but the State of Victoria and its employees do not guarantee that the publication is without flaw of any kind or is wholly appropriate for your particular purposes and therefore disclaims all liability for any error, loss or other consequence which may arise from you relying on any information in this publication.

© The State of Victoria Department of Transport and Planning 2024

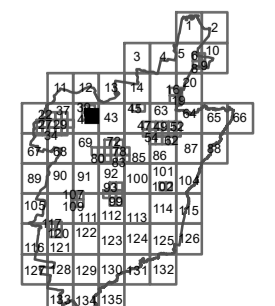


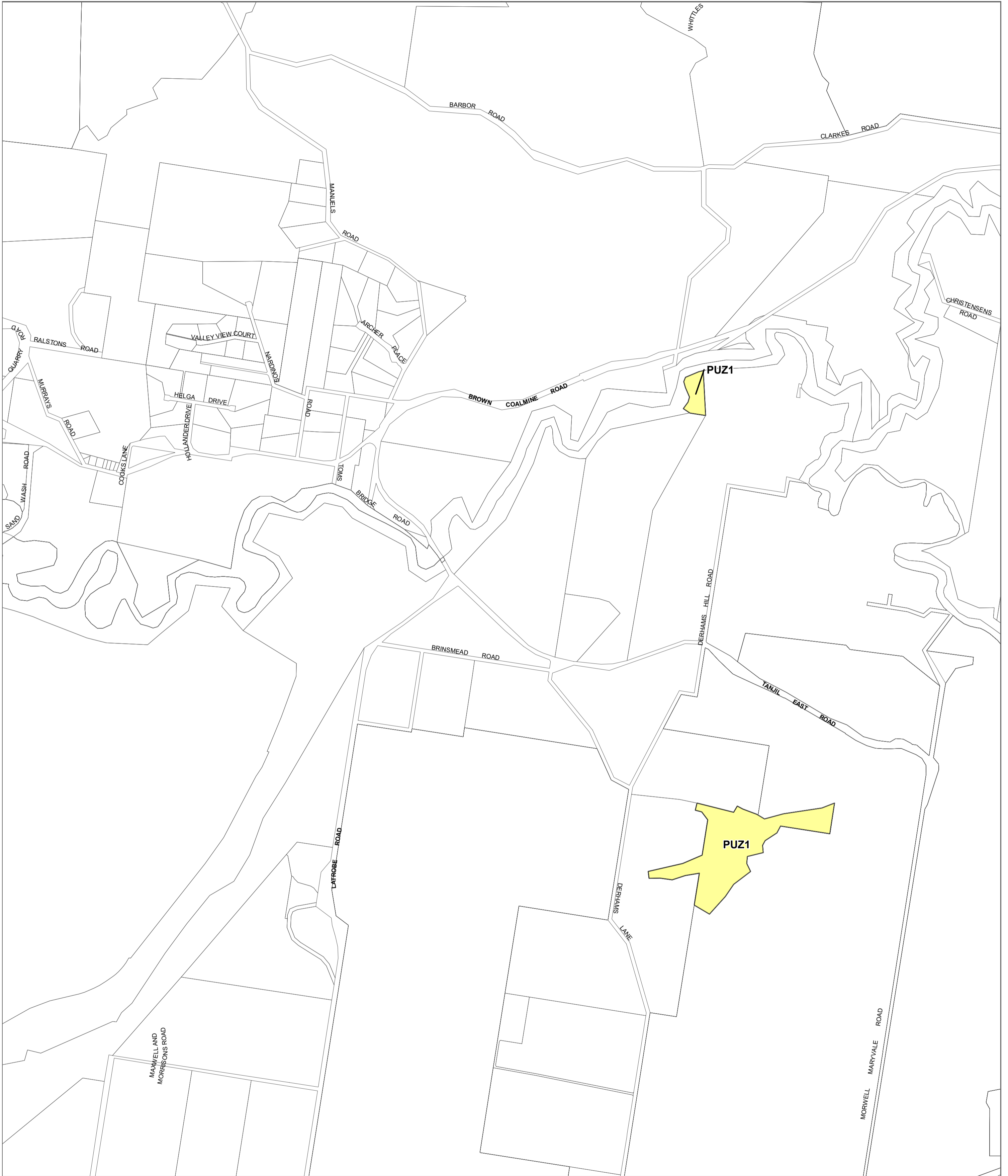
Australian Map Grid Zone 55


 Planning Group
 Print Date: 18/07/2024
 Amendment Version: 1

 Department of Transport and Planning

INDEX TO ADJOINING SCHEME MAPS



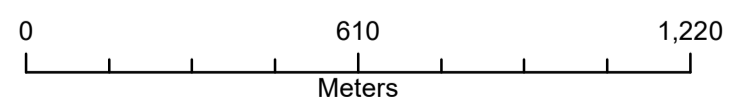


LEGEND
 PUZ1 - Public Use Zone - Service and Utility

Municipal Boundary

Disclaimer
 This publication may be of assistance to you but the State of Victoria and its employees do not guarantee that the publication is without flaw of any kind or is wholly appropriate for your particular purposes and therefore disclaims all liability for any error, loss or other consequence which may arise from you relying on any information in this publication.

© The State of Victoria Department of Transport and Planning 2024

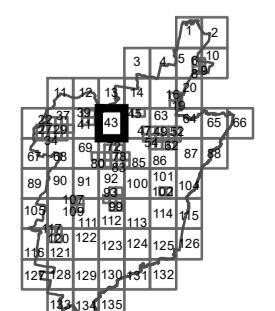


Australian Map Grid Zone 55

Planning Group
 Print Date: 18/07/2024
 Amendment Version: 1

VICTORIA
 State Government
 Department of Transport and Planning

INDEX TO ADJOINING SCHEME MAPS



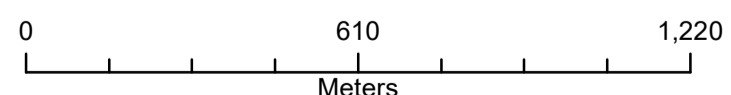


- LEGEND**
- LDRZ - Low Density Residential Zone
 - PUZ1 - Public Use Zone - Service and Utility
 - RCZ - Rural Conservation Zone



Disclaimer
This publication may be of assistance to you but the State of Victoria and its employees do not guarantee that the publication is without flaw of any kind or is wholly appropriate for your particular purposes and therefore disclaims all liability for any error, loss or other consequence which may arise from you relying on any information in this publication.

© The State of Victoria Department of Transport and Planning 2024



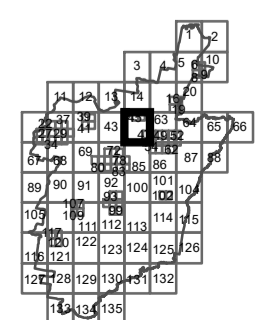
Australian Map Grid Zone 55

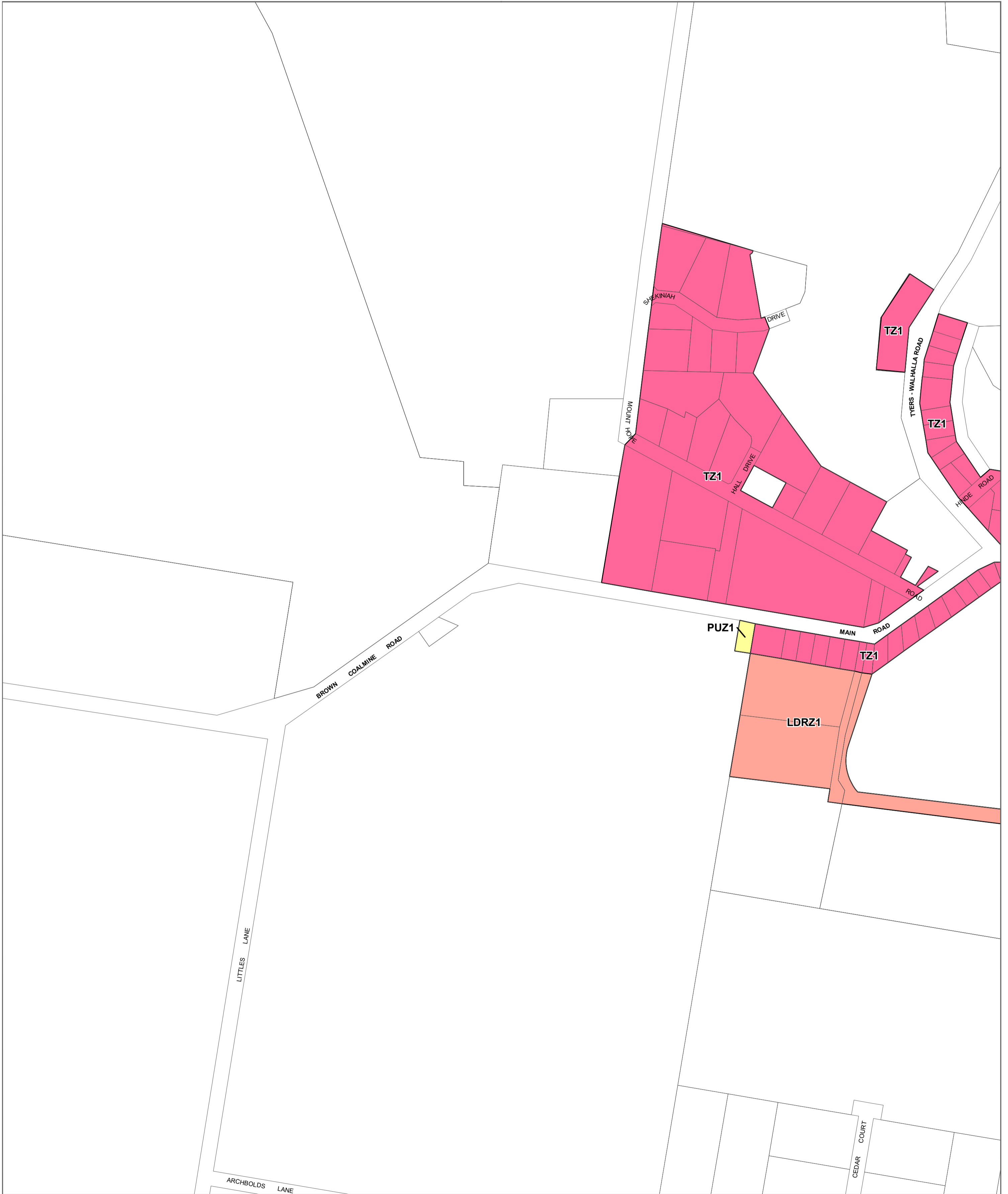

Planning Group
Print Date: 18/07/2024
Amendment Version: 1



Department of Transport and Planning

INDEX TO ADJOINING SCHEME MAPS





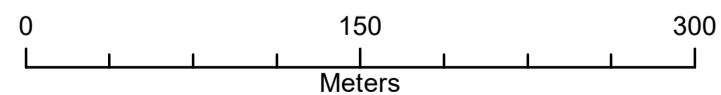
LEGEND

- LDRZ - Low Density Residential Zone
- PUZ1 - Public Use Zone - Service and Utility
- TZ - Township Zone

Municipal Boundary

Disclaimer
 This publication may be of assistance to you but the State of Victoria and its employees do not guarantee that the publication is without flaw of any kind or is wholly appropriate for your particular purposes and therefore disclaims all liability for any error, loss or other consequence which may arise from you relying on any information in this publication.

© The State of Victoria Department of Transport and Planning 2024



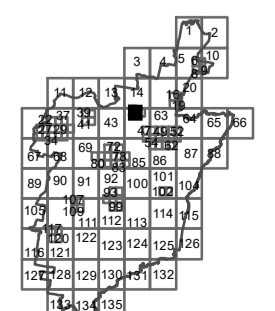
Australian Map Grid Zone 55

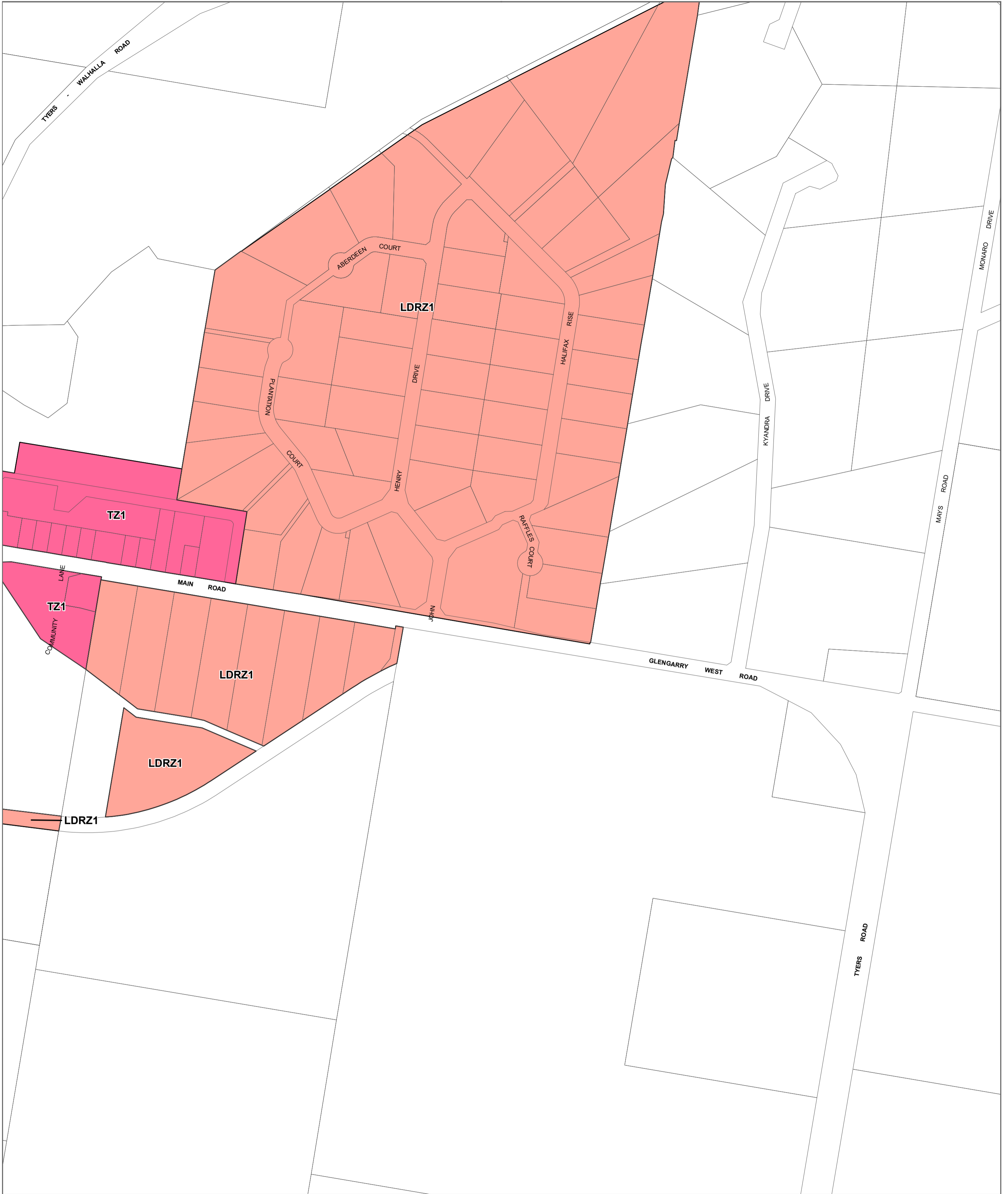
Planning Group
 Print Date: 18/07/2024
 Amendment Version: 1



Department of Transport and Planning

INDEX TO ADJOINING SCHEME MAPS



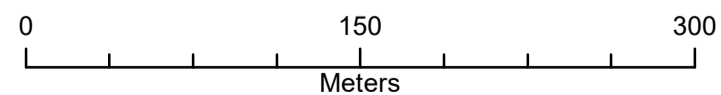


LEGEND
 LDRZ - Low Density Residential Zone
 TZ - Township Zone

Municipal Boundary

Disclaimer
 This publication may be of assistance to you but the State of Victoria and its employees do not guarantee that the publication is without flaw of any kind or is wholly appropriate for your particular purposes and therefore disclaims all liability for any error, loss or other consequence which may arise from you relying on any information in this publication.

© The State of Victoria Department of Transport and Planning 2024



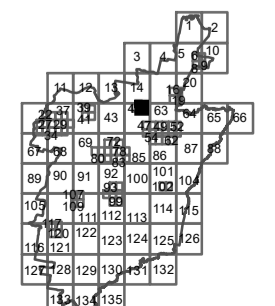
Australian Map Grid Zone 55

Planning Group
 Print Date: 18/07/2024
 Amendment Version: 1



Department of Transport and Planning

INDEX TO ADJOINING SCHEME MAPS



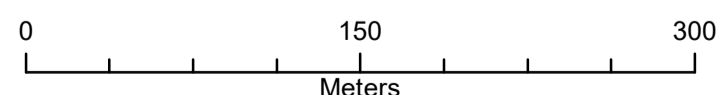


LEGEND
 LDRZ - Low Density Residential Zone
 PUZ1 - Public Use Zone - Service and Utility

Municipal Boundary

Disclaimer
 This publication may be of assistance to you but the State of Victoria and its employees do not guarantee that the publication is without flaw of any kind or is wholly appropriate for your particular purposes and therefore disclaims all liability for any error, loss or other consequence which may arise from you relying on any information in this publication.

© The State of Victoria Department of Transport and Planning 2024



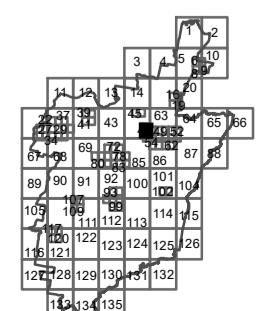
Australian Map Grid Zone 55

Planning Group
 Print Date: 18/07/2024
 Amendment Version: 1



Department of Transport and Planning

INDEX TO ADJOINING SCHEME MAPS



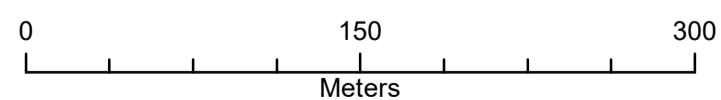


LEGEND
 MUZ - Mixed Use Zone
 PUZ1 - Public Use Zone - Service and Utility

Municipal Boundary

Disclaimer
 This publication may be of assistance to you but the State of Victoria and its employees do not guarantee that the publication is without flaw of any kind or is wholly appropriate for your particular purposes and therefore disclaims all liability for any error, loss or other consequence which may arise from you relying on any information in this publication.

© The State of Victoria Department of Transport and Planning 2024

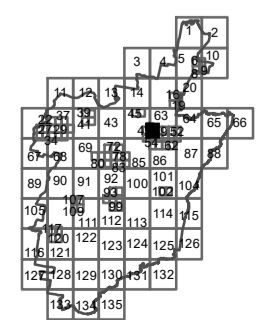


Australian Map Grid Zone 55

Planning Group
 Print Date: 18/07/2024
 Amendment Version: 1

VICTORIA
 State Government
 Department of Transport and Planning

INDEX TO ADJOINING SCHEME MAPS



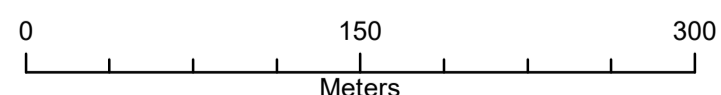


LEGEND
 MUZ - Mixed Use Zone
 PUZ1 - Public Use Zone - Service and Utility

Municipal Boundary

Disclaimer
 This publication may be of assistance to you but the State of Victoria and its employees do not guarantee that the publication is without flaw of any kind or is wholly appropriate for your particular purposes and therefore disclaims all liability for any error, loss or other consequence which may arise from you relying on any information in this publication.

© The State of Victoria Department of Transport and Planning 2024

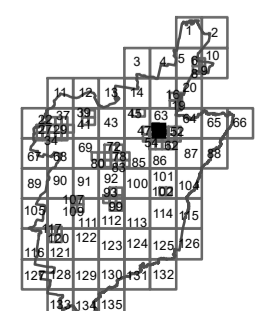


Australian Map Grid Zone 55


 Planning Group
 Print Date: 18/07/2024
 Amendment Version: 1


 Department of Transport and Planning

INDEX TO ADJOINING SCHEME MAPS



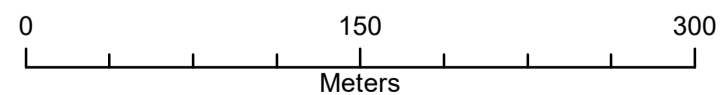


LEGEND
 MUZ - Mixed Use Zone

Municipal Boundary

Disclaimer
 This publication may be of assistance to you but the State of Victoria and its employees do not guarantee that the publication is without flaw of any kind or is wholly appropriate for your particular purposes and therefore disclaims all liability for any error, loss or other consequence which may arise from you relying on any information in this publication.

© The State of Victoria Department of Transport and Planning 2024



Australian Map Grid Zone 55

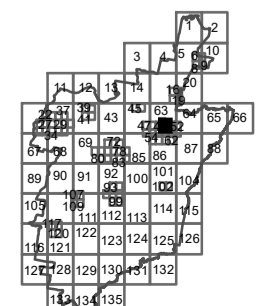


Planning Group
 Print Date: 18/07/2024
 Amendment Version: 1



Department of Transport and Planning

INDEX TO ADJOINING SCHEME MAPS





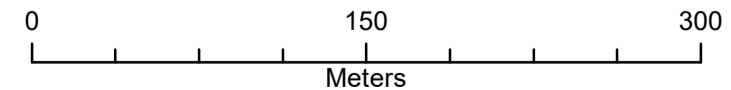
PUZ1

LEGEND
 PUZ1 - Public Use Zone - Service and Utility

Municipal Boundary

Disclaimer
 This publication may be of assistance to you but the State of Victoria and its employees do not guarantee that the publication is without flaw of any kind or is wholly appropriate for your particular purposes and therefore disclaims all liability for any error, loss or other consequence which may arise from you relying on any information in this publication.

© The State of Victoria Department of Transport and Planning 2024

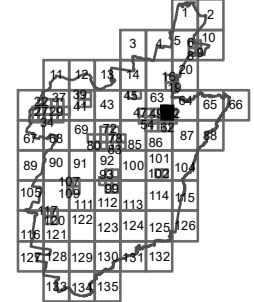


Australian Map Grid Zone 55

Planning Group
 Print Date: 18/07/2024
 Amendment Version: 1

VICTORIA
 State Government
 Department of Transport and Planning

INDEX TO ADJOINING SCHEME MAPS



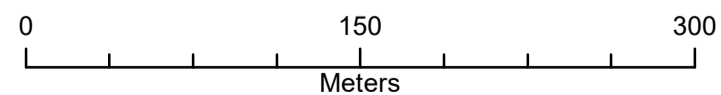


LEGEND
 ■ PUZ1 - Public Use Zone - Service and Utility

■ Municipal Boundary

Disclaimer
 This publication may be of assistance to you but the State of Victoria and its employees do not guarantee that the publication is without flaw of any kind or is wholly appropriate for your particular purposes and therefore disclaims all liability for any error, loss or other consequence which may arise from you relying on any information in this publication.

© The State of Victoria Department of Transport and Planning 2024



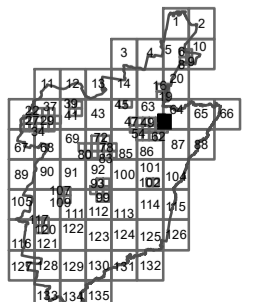
Australian Map Grid Zone 55

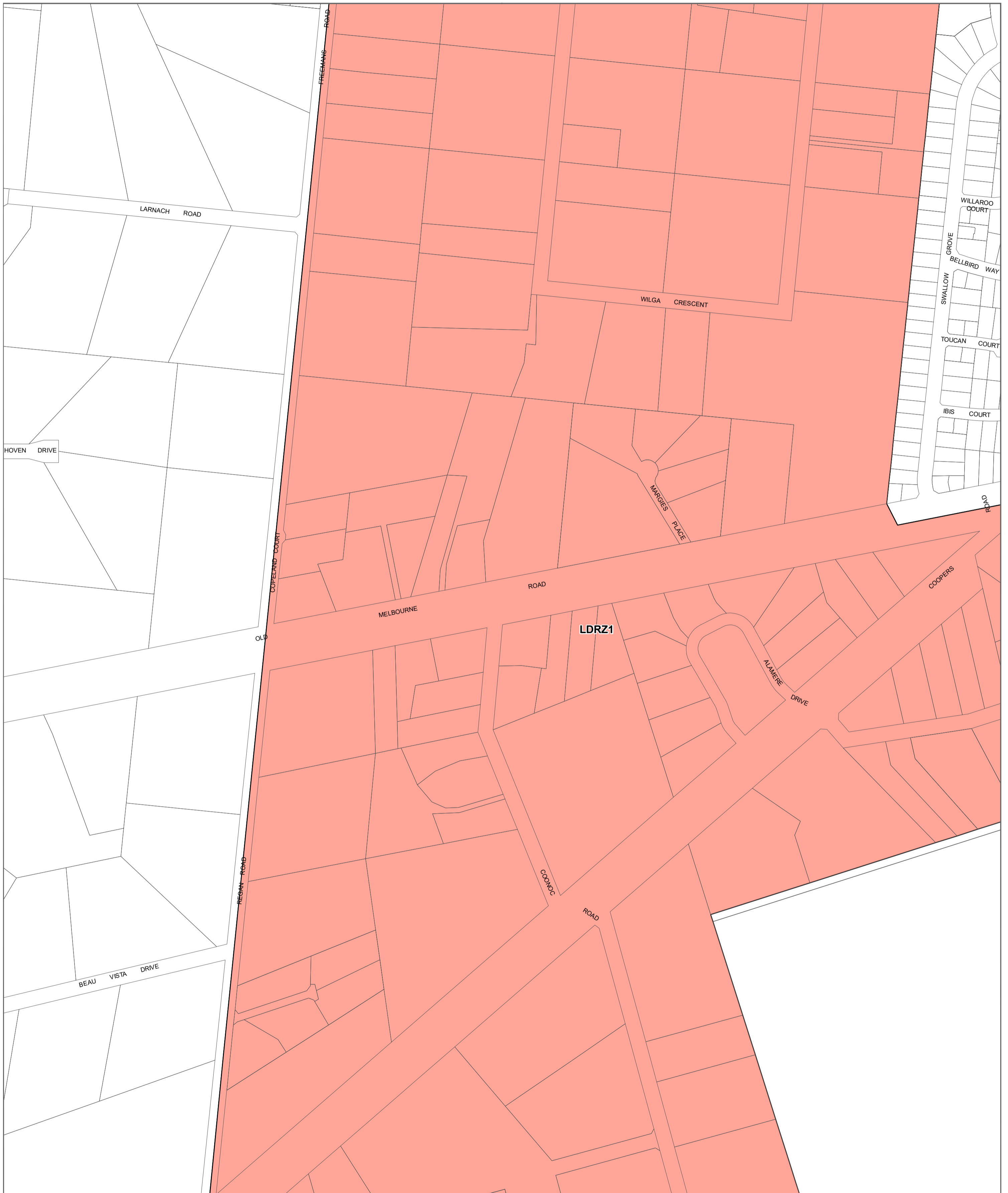
Planning Group
 Print Date: 18/07/2024
 Amendment Version: 1



Department of Transport and Planning

INDEX TO ADJOINING SCHEME MAPS



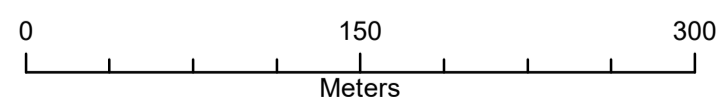


LEGEND
 LDRZ - Low Density Residential Zone

Municipal Boundary

Disclaimer
 This publication may be of assistance to you but the State of Victoria and its employees do not guarantee that the publication is without flaw of any kind or is wholly appropriate for your particular purposes and therefore disclaims all liability for any error, loss or other consequence which may arise from you relying on any information in this publication.

© The State of Victoria Department of Transport and Planning 2024



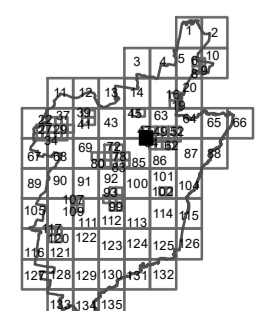
Australian Map Grid Zone 55

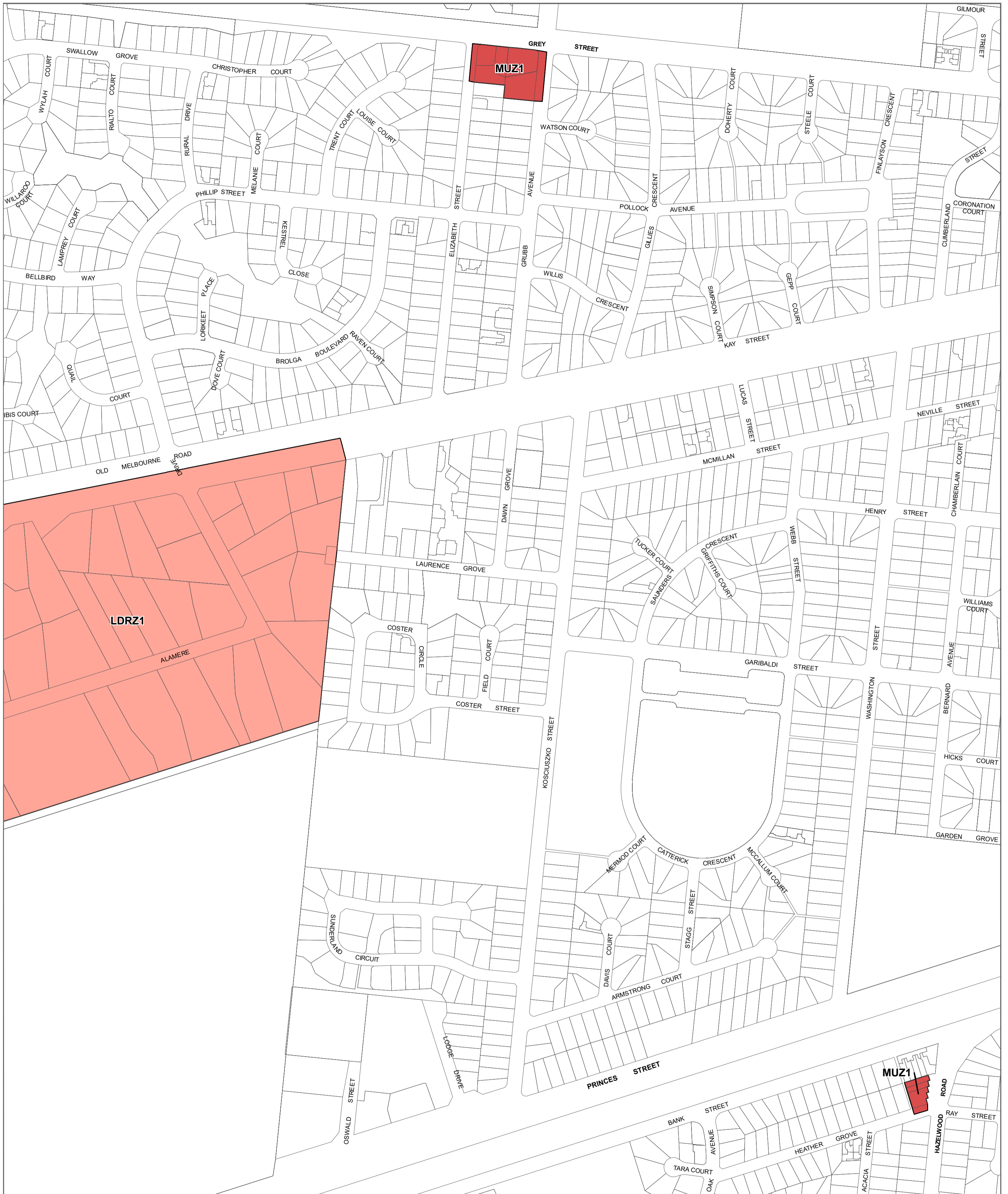
Planning Group
 Print Date: 18/07/2024
 Amendment Version: 1



Department of Transport and Planning

INDEX TO ADJOINING SCHEME MAPS



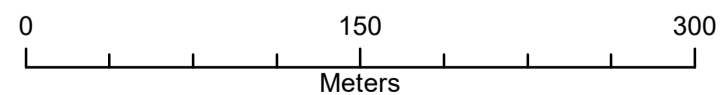


LEGEND
 LDRZ - Low Density Residential Zone
 MUZ - Mixed Use Zone

Municipal Boundary

Disclaimer
 This publication may be of assistance to you but the State of Victoria and its employees do not guarantee that the publication is without flaw of any kind or is wholly appropriate for your particular purposes and therefore disclaims all liability for any error, loss or other consequence which may arise from you relying on any information in this publication.

© The State of Victoria Department of Transport and Planning 2024



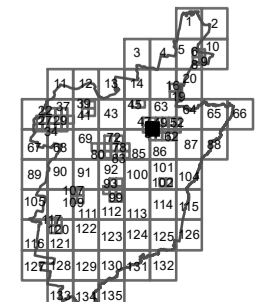
Australian Map Grid Zone 55

Planning Group
 Print Date: 18/07/2024
 Amendment Version: 1



Department of Transport and Planning

INDEX TO ADJOINING SCHEME MAPS



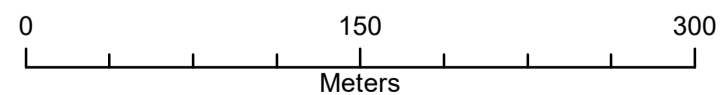


LEGEND
 MUZ - Mixed Use Zone

Municipal Boundary

Disclaimer
 This publication may be of assistance to you but the State of Victoria and its employees do not guarantee that the publication is without flaw of any kind or is wholly appropriate for your particular purposes and therefore disclaims all liability for any error, loss or other consequence which may arise from you relying on any information in this publication.

© The State of Victoria Department of Transport and Planning 2024

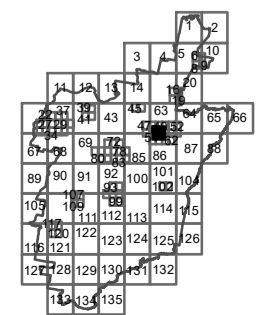


Australian Map Grid Zone 55

Planning Group
 Print Date: 18/07/2024
 Amendment Version: 1

VICTORIA
 State Government
 Department of Transport and Planning

INDEX TO ADJOINING SCHEME MAPS



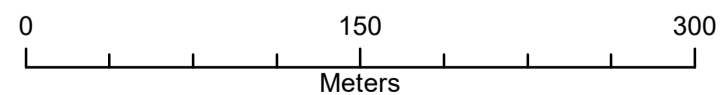


LEGEND
 LDRZ - Low Density Residential Zone
 MUZ - Mixed Use Zone

Municipal Boundary

Disclaimer
 This publication may be of assistance to you but the State of Victoria and its employees do not guarantee that the publication is without flaw of any kind or is wholly appropriate for your particular purposes and therefore disclaims all liability for any error, loss or other consequence which may arise from you relying on any information in this publication.

© The State of Victoria Department of Transport and Planning 2024



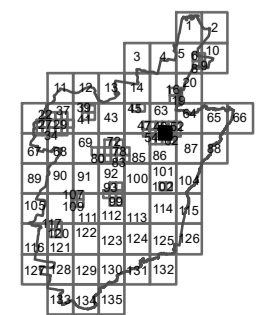
Australian Map Grid Zone 55

Planning Group
 Print Date: 18/07/2024
 Amendment Version: 1




Department of Transport and Planning

INDEX TO ADJOINING SCHEME MAPS

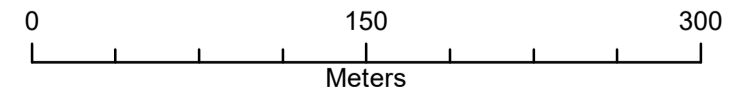




LEGEND
 MUZ - Mixed Use Zone

 Municipal Boundary

Disclaimer
 This publication may be of assistance to you but the State of Victoria and its employees do not guarantee that the publication is without flaw of any kind or is wholly appropriate for your particular purposes and therefore disclaims all liability for any error, loss or other consequence which may arise from you relying on any information in this publication.
 © The State of Victoria Department of Transport and Planning 2024

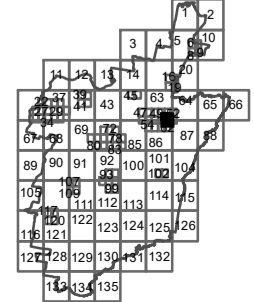


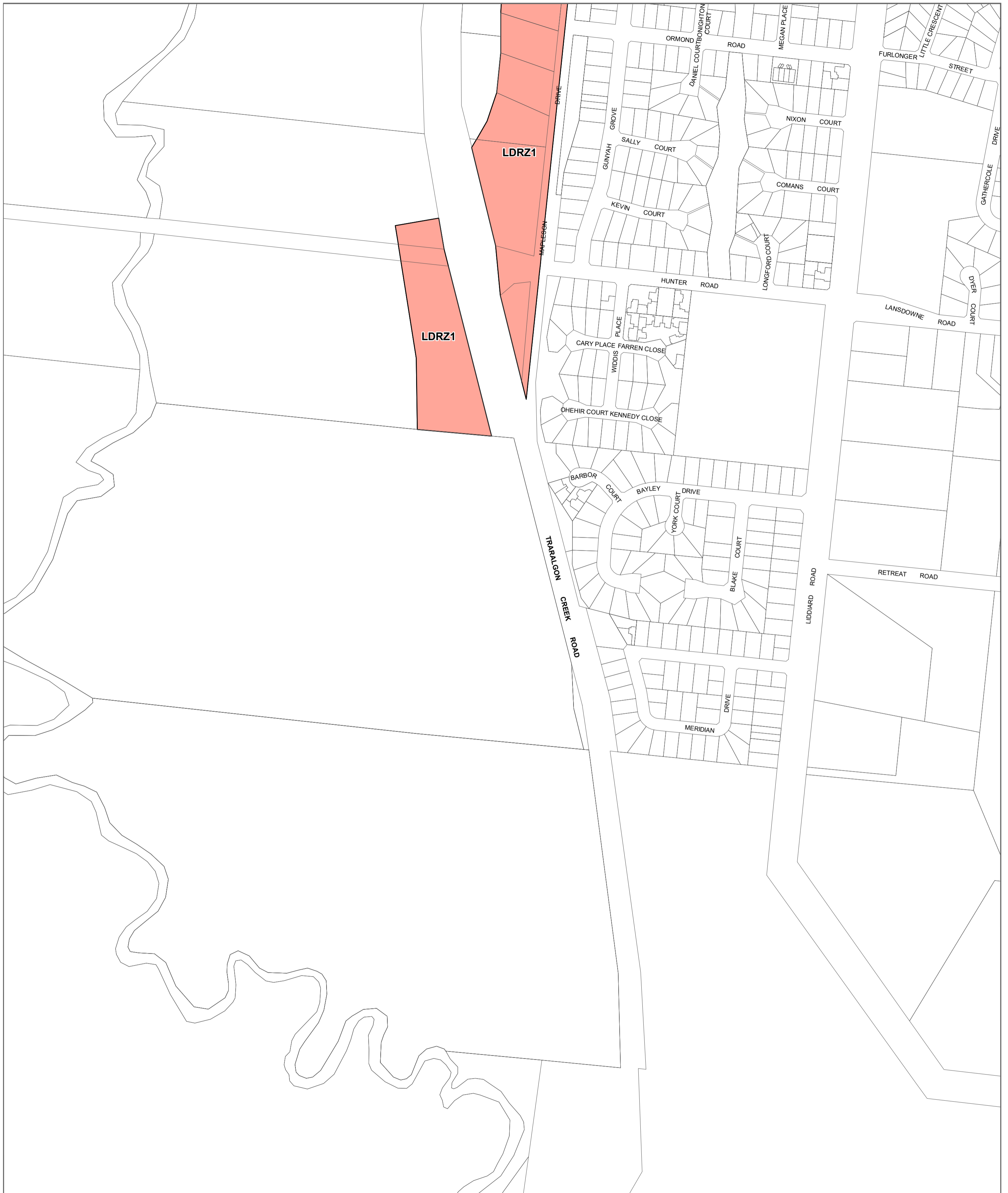
Australian Map Grid Zone 55


 Planning Group
 Print Date: 18/07/2024
 Amendment Version: 1

 Department of Transport and Planning

INDEX TO ADJOINING SCHEME MAPS



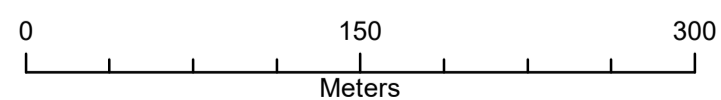


LEGEND
 LDRZ - Low Density Residential Zone

Municipal Boundary

Disclaimer
 This publication may be of assistance to you but the State of Victoria and its employees do not guarantee that the publication is without flaw of any kind or is wholly appropriate for your particular purposes and therefore disclaims all liability for any error, loss or other consequence which may arise from you relying on any information in this publication.

© The State of Victoria Department of Transport and Planning 2024



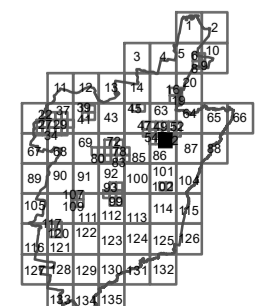
Australian Map Grid Zone 55

Planning Group
 Print Date: 18/07/2024
 Amendment Version: 1



Department of Transport and Planning

INDEX TO ADJOINING SCHEME MAPS



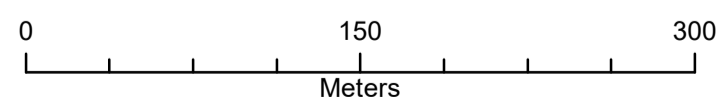


LEGEND
 MUZ - Mixed Use Zone

Municipal Boundary

Disclaimer
 This publication may be of assistance to you but the State of Victoria and its employees do not guarantee that the publication is without flaw of any kind or is wholly appropriate for your particular purposes and therefore disclaims all liability for any error, loss or other consequence which may arise from you relying on any information in this publication.

© The State of Victoria Department of Transport and Planning 2024

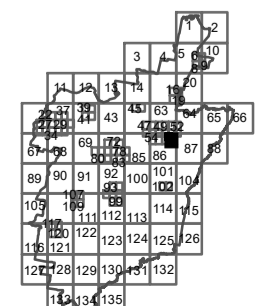


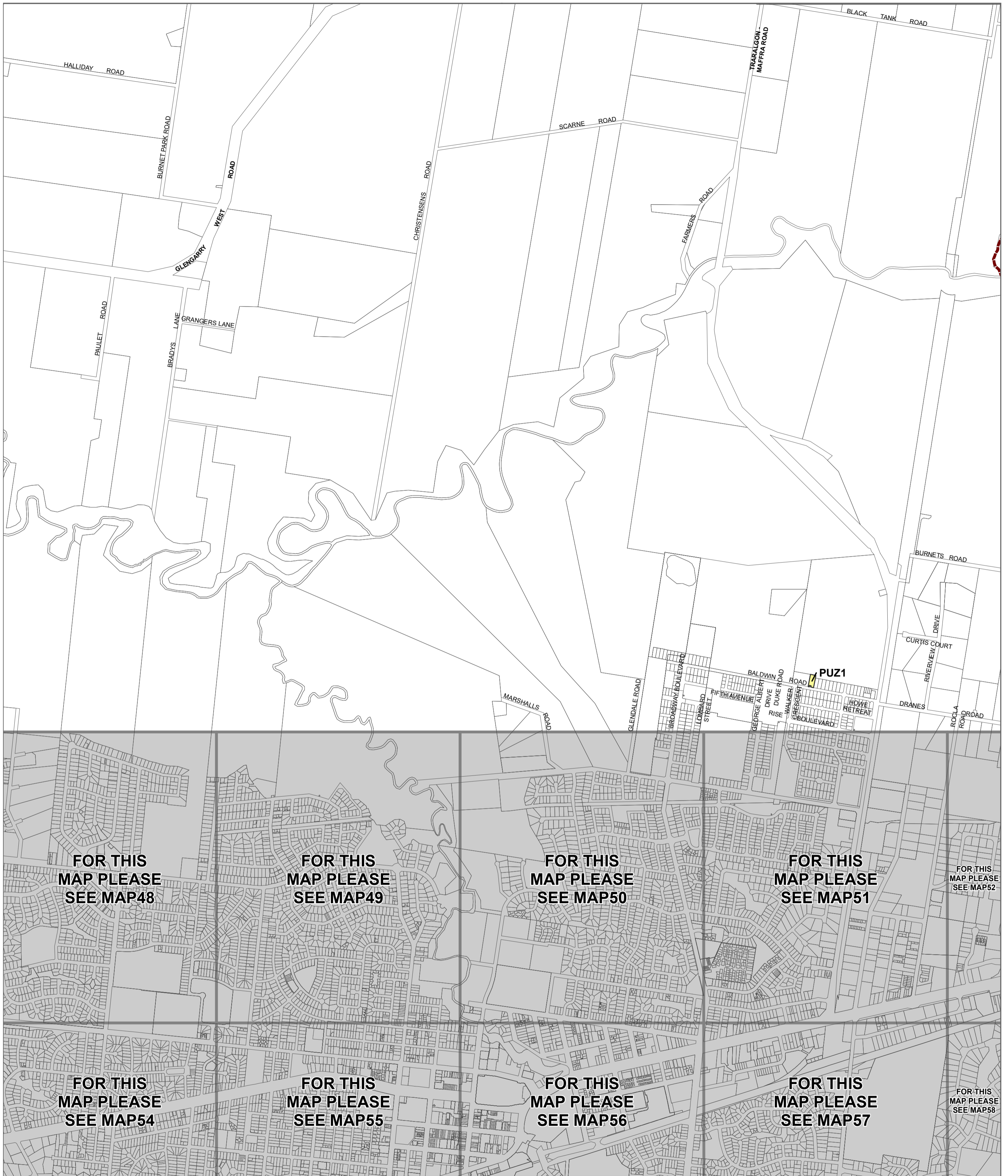
Australian Map Grid Zone 55

Planning Group
 Print Date: 18/07/2024
 Amendment Version: 1

VICTORIA
 State Government
 Department of Transport and Planning

INDEX TO ADJOINING SCHEME MAPS



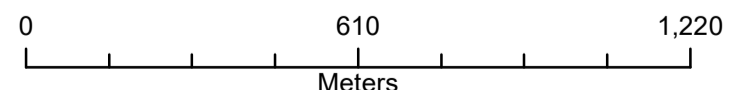


LEGEND
 PUZ1 - Public Use Zone - Service and Utility

Municipal Boundary

Disclaimer
 This publication may be of assistance to you but the State of Victoria and its employees do not guarantee that the publication is without flaw of any kind or is wholly appropriate for your particular purposes and therefore disclaims all liability for any error, loss or other consequence which may arise from you relying on any information in this publication.

© The State of Victoria Department of Transport and Planning 2024

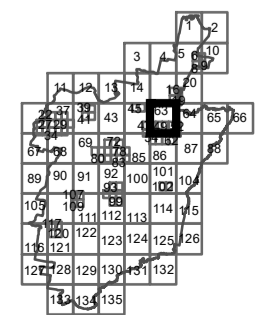


Australian Map Grid Zone 55

Planning Group
 Print Date: 18/07/2024
 Amendment Version: 1

VICTORIA
 State Government
 Department of Transport and Planning

INDEX TO ADJOINING SCHEME MAPS



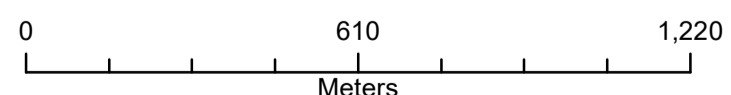


LEGEND
 PUZ1 - Public Use Zone - Service and Utility

Municipal Boundary

Disclaimer
 This publication may be of assistance to you but the State of Victoria and its employees do not guarantee that the publication is without flaw of any kind or is wholly appropriate for your particular purposes and therefore disclaims all liability for any error, loss or other consequence which may arise from you relying on any information in this publication.

© The State of Victoria Department of Transport and Planning 2024

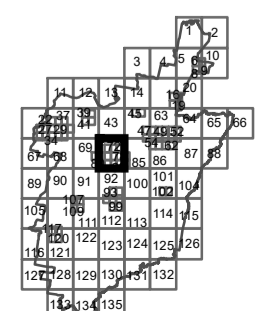


Australian Map Grid Zone 55



Planning Group
 Print Date: 18/07/2024
 Amendment Version: 1

VICTORIA
 State Government
 Department of Transport and Planning

INDEX TO ADJOINING SCHEME MAPS



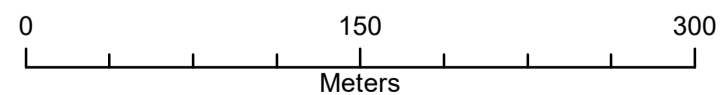


LEGEND
 MUZ - Mixed Use Zone
 PUZ1 - Public Use Zone - Service and Utility

 Municipal Boundary

Disclaimer
 This publication may be of assistance to you but the State of Victoria and its employees do not guarantee that the publication is without flaw of any kind or is wholly appropriate for your particular purposes and therefore disclaims all liability for any error, loss or other consequence which may arise from you relying on any information in this publication.

© The State of Victoria Department of Transport and Planning 2024



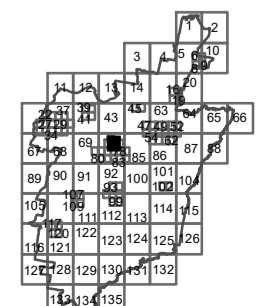
Australian Map Grid Zone 55

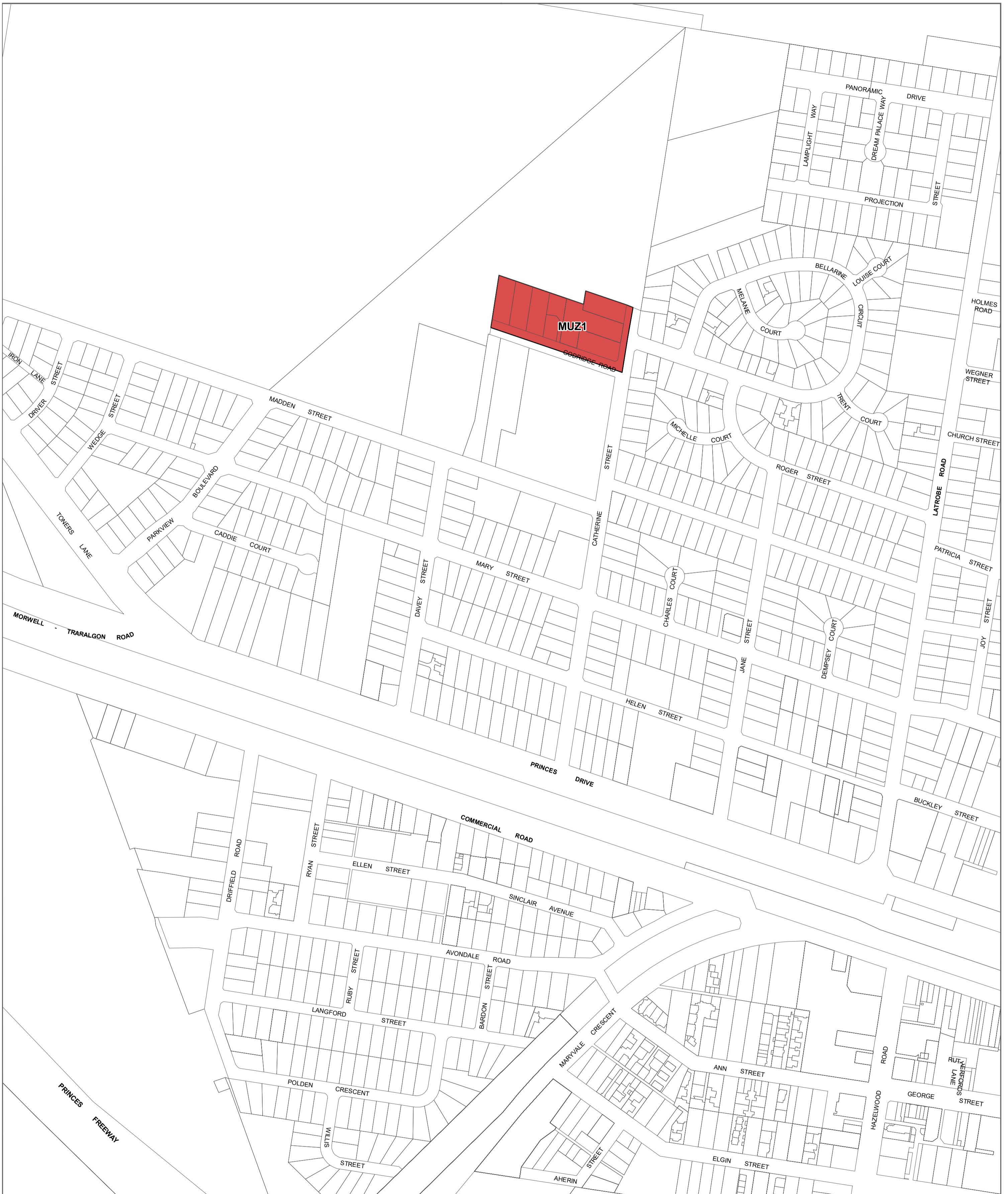

 Planning Group
 Print Date: 18/07/2024
 Amendment Version: 1



Department of Transport and Planning

INDEX TO ADJOINING SCHEME MAPS



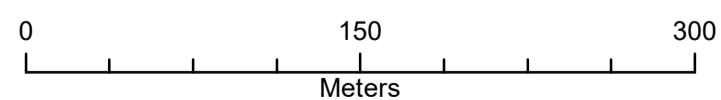


LEGEND
 MUZ - Mixed Use Zone

Municipal Boundary

Disclaimer
 This publication may be of assistance to you but the State of Victoria and its employees do not guarantee that the publication is without flaw of any kind or is wholly appropriate for your particular purposes and therefore disclaims all liability for any error, loss or other consequence which may arise from you relying on any information in this publication.

© The State of Victoria Department of Transport and Planning 2024

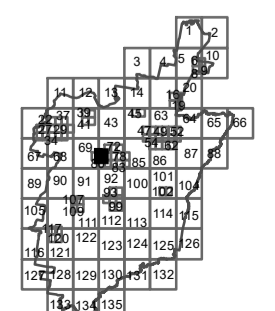


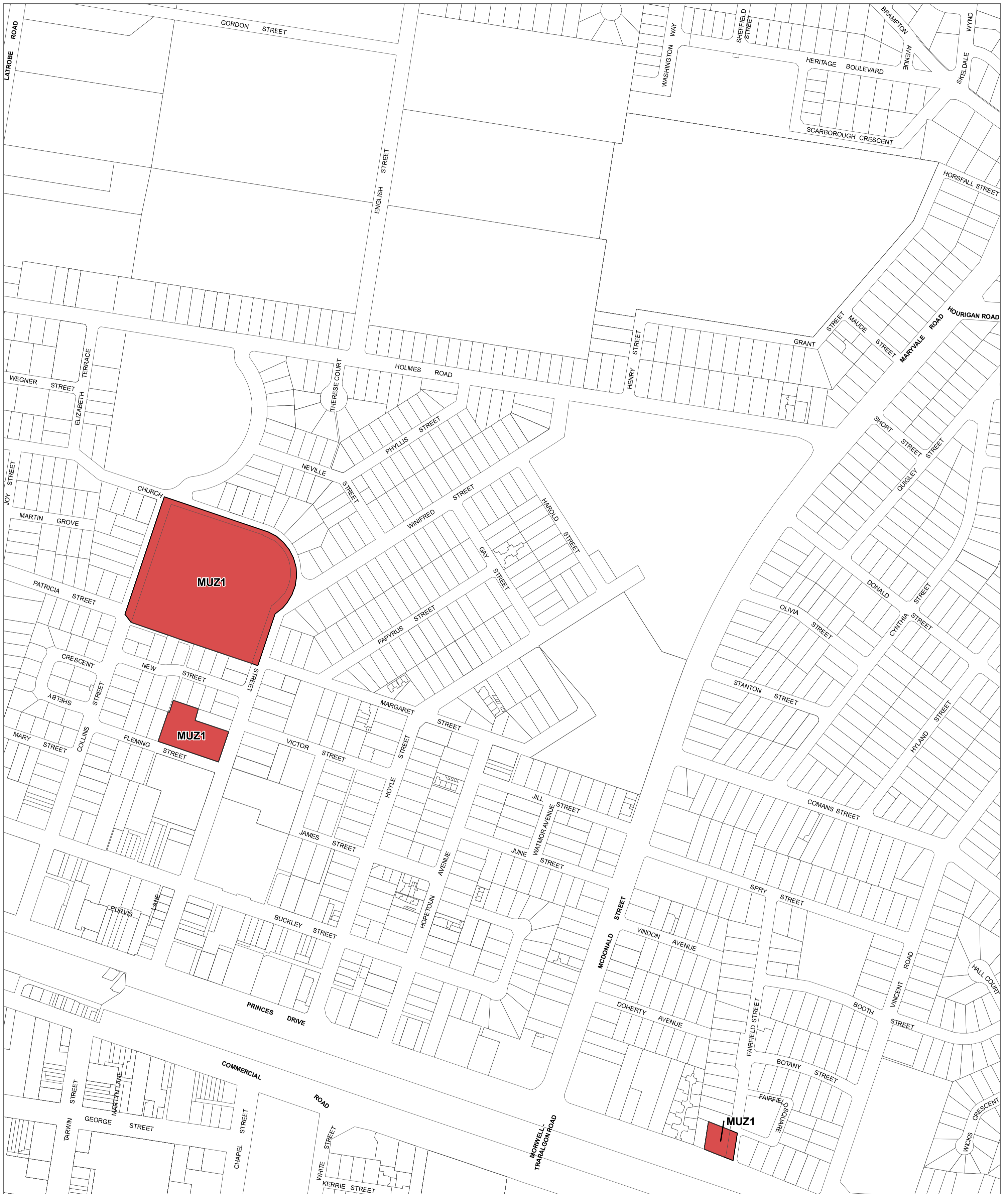
Australian Map Grid Zone 55

Planning Group
 Print Date: 18/07/2024
 Amendment Version: 1

VICTORIA
 State Government
 Department of Transport and Planning

INDEX TO ADJOINING SCHEME MAPS



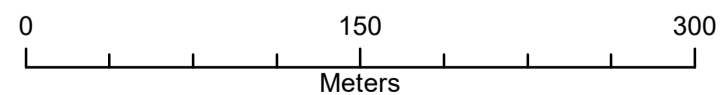


LEGEND
 ■ MUZ - Mixed Use Zone

▤ Municipal Boundary

Disclaimer
 This publication may be of assistance to you but the State of Victoria and its employees do not guarantee that the publication is without flaw of any kind or is wholly appropriate for your particular purposes and therefore disclaims all liability for any error, loss or other consequence which may arise from you relying on any information in this publication.

© The State of Victoria Department of Transport and Planning 2024



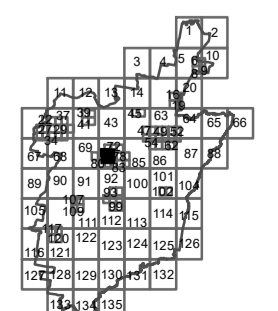
Australian Map Grid Zone 55

Planning Group
 Print Date: 18/07/2024
 Amendment Version: 1



Department of Transport and Planning

INDEX TO ADJOINING SCHEME MAPS



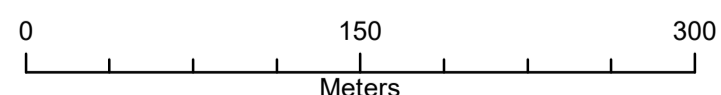


LEGEND
 MUZ - Mixed Use Zone
 PUZ1 - Public Use Zone - Service and Utility

Municipal Boundary

Disclaimer
 This publication may be of assistance to you but the State of Victoria and its employees do not guarantee that the publication is without flaw of any kind or is wholly appropriate for your particular purposes and therefore disclaims all liability for any error, loss or other consequence which may arise from you relying on any information in this publication.

© The State of Victoria Department of Transport and Planning 2024

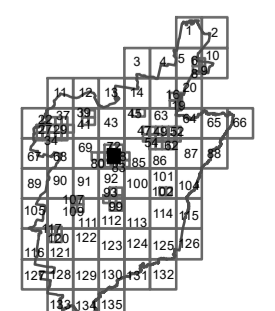


Australian Map Grid Zone 55

Planning Group
 Print Date: 18/07/2024
 Amendment Version: 1

VICTORIA
 State Government
 Department of Transport and Planning

INDEX TO ADJOINING SCHEME MAPS



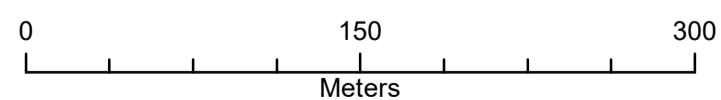


LEGEND
 ■ MUZ - Mixed Use Zone

■ Municipal Boundary

Disclaimer
 This publication may be of assistance to you but the State of Victoria and its employees do not guarantee that the publication is without flaw of any kind or is wholly appropriate for your particular purposes and therefore disclaims all liability for any error, loss or other consequence which may arise from you relying on any information in this publication.

© The State of Victoria Department of Transport and Planning 2024



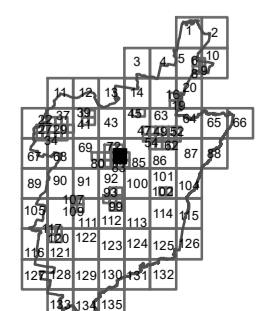
Australian Map Grid Zone 55

Planning Group
 Print Date: 18/07/2024
 Amendment Version: 1



Department of Transport and Planning

INDEX TO ADJOINING SCHEME MAPS



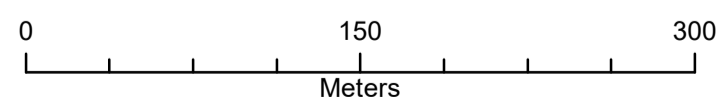


LEGEND
 ■ MUZ - Mixed Use Zone

■ Municipal Boundary

Disclaimer
 This publication may be of assistance to you but the State of Victoria and its employees do not guarantee that the publication is without flaw of any kind or is wholly appropriate for your particular purposes and therefore disclaims all liability for any error, loss or other consequence which may arise from you relying on any information in this publication.

© The State of Victoria Department of Transport and Planning 2024



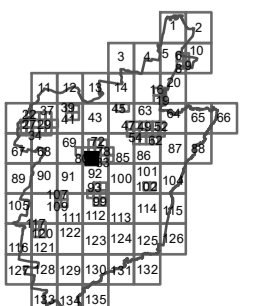
Australian Map Grid Zone 55

Planning Group
 Print Date: 18/07/2024
 Amendment Version: 1



Department of Transport and Planning

INDEX TO ADJOINING SCHEME MAPS



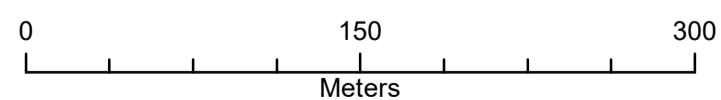


LEGEND
 ■ MUZ - Mixed Use Zone

■ Municipal Boundary

Disclaimer
 This publication may be of assistance to you but the State of Victoria and its employees do not guarantee that the publication is without flaw of any kind or is wholly appropriate for your particular purposes and therefore disclaims all liability for any error, loss or other consequence which may arise from you relying on any information in this publication.

© The State of Victoria Department of Transport and Planning 2024



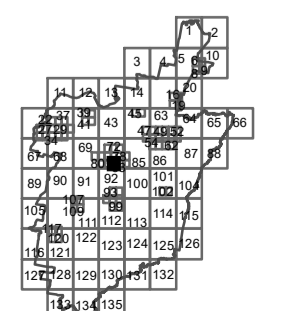
Australian Map Grid Zone 55

Planning Group
 Print Date: 18/07/2024
 Amendment Version: 1



Department of Transport and Planning

INDEX TO ADJOINING SCHEME MAPS



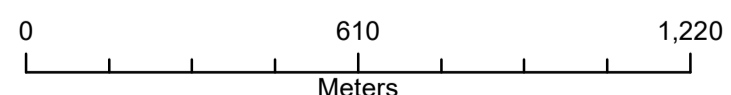


LEGEND
 LDRZ - Low Density Residential Zone

Municipal Boundary

Disclaimer
 This publication may be of assistance to you but the State of Victoria and its employees do not guarantee that the publication is without flaw of any kind or is wholly appropriate for your particular purposes and therefore disclaims all liability for any error, loss or other consequence which may arise from you relying on any information in this publication.

© The State of Victoria Department of Transport and Planning 2024

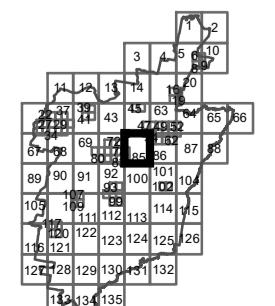


Australian Map Grid Zone 55

Planning Group
 Print Date: 18/07/2024
 Amendment Version: 1

VICTORIA
 State Government
 Department of Transport and Planning

INDEX TO ADJOINING SCHEME MAPS



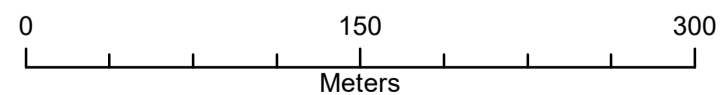


LEGEND
 MUZ - Mixed Use Zone

Municipal Boundary

Disclaimer
 This publication may be of assistance to you but the State of Victoria and its employees do not guarantee that the publication is without flaw of any kind or is wholly appropriate for your particular purposes and therefore disclaims all liability for any error, loss or other consequence which may arise from you relying on any information in this publication.

© The State of Victoria Department of Transport and Planning 2024



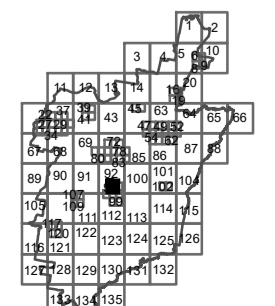
Australian Map Grid Zone 55

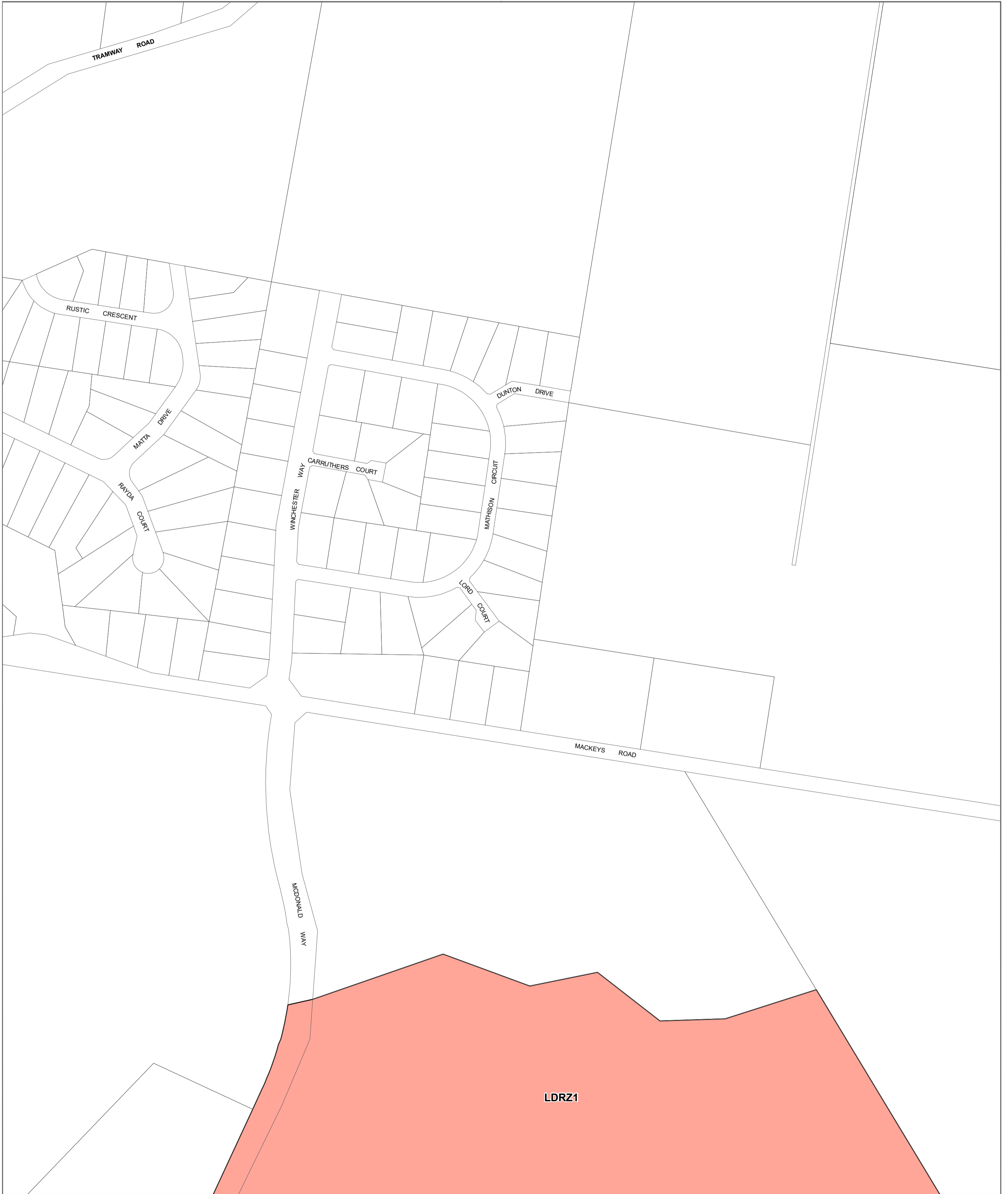
Planning Group
 Print Date: 18/07/2024
 Amendment Version: 1



Department of Transport and Planning

INDEX TO ADJOINING SCHEME MAPS



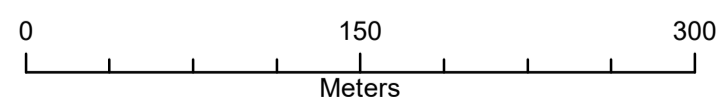


LEGEND
 LDRZ - Low Density Residential Zone

Municipal Boundary

Disclaimer
 This publication may be of assistance to you but the State of Victoria and its employees do not guarantee that the publication is without flaw of any kind or is wholly appropriate for your particular purposes and therefore disclaims all liability for any error, loss or other consequence which may arise from you relying on any information in this publication.

© The State of Victoria Department of Transport and Planning 2024



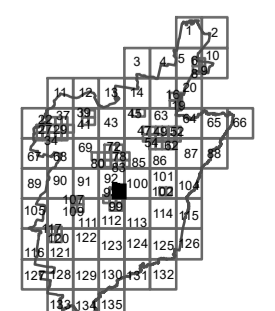
Australian Map Grid Zone 55

Planning Group
 Print Date: 18/07/2024
 Amendment Version: 1



Department of Transport and Planning

INDEX TO ADJOINING SCHEME MAPS



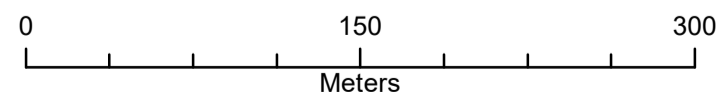


LEGEND
 PUZ1 - Public Use Zone - Service and Utility

Municipal Boundary

Disclaimer
 This publication may be of assistance to you but the State of Victoria and its employees do not guarantee that the publication is without flaw of any kind or is wholly appropriate for your particular purposes and therefore disclaims all liability for any error, loss or other consequence which may arise from you relying on any information in this publication.

© The State of Victoria Department of Transport and Planning 2024



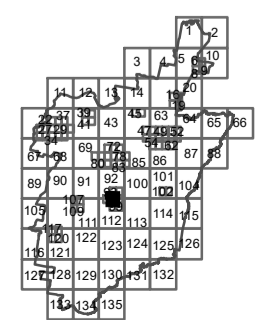
Australian Map Grid Zone 55

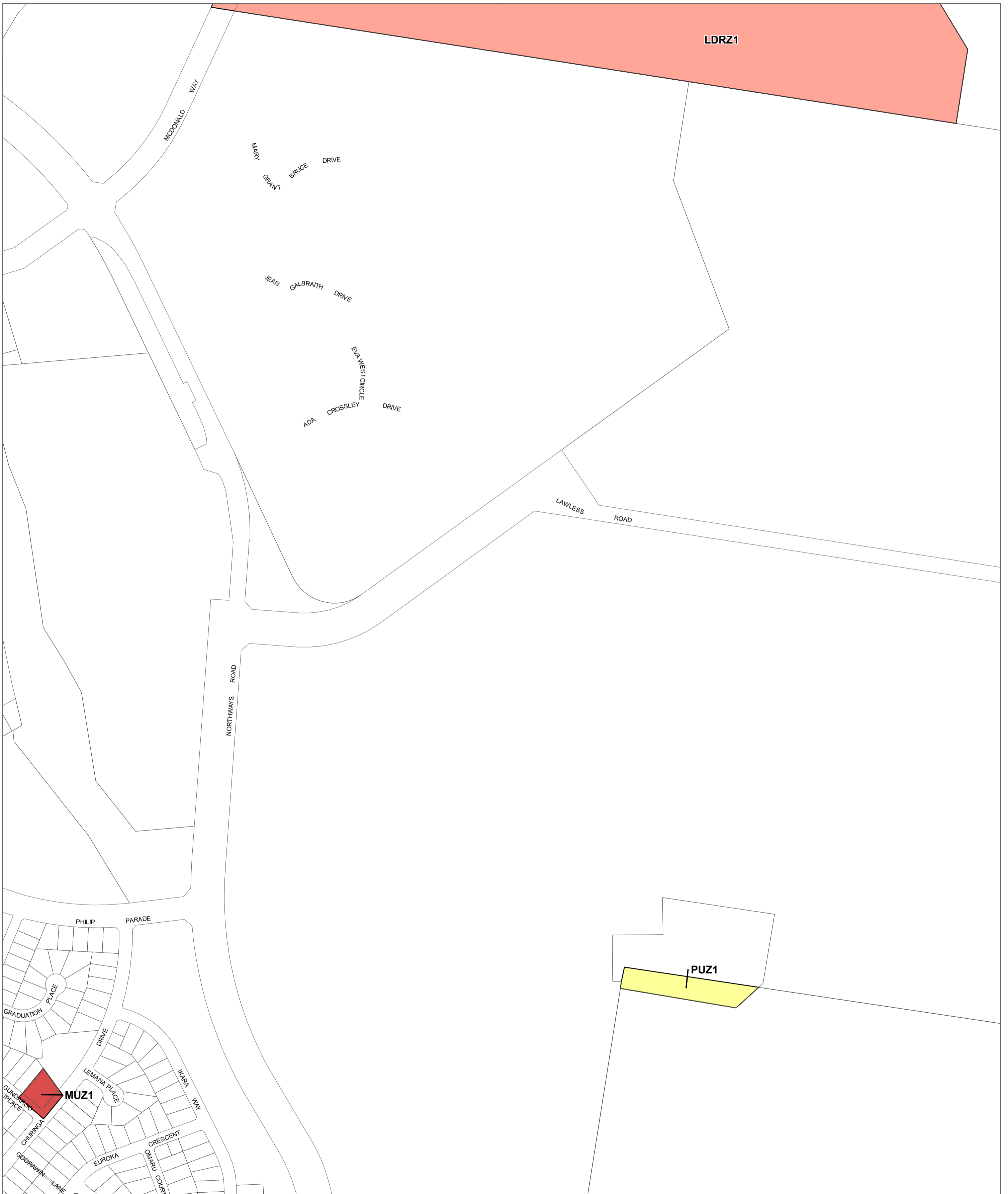
Planning Group
 Print Date: 18/07/2024
 Amendment Version: 1



Department of Transport and Planning

INDEX TO ADJOINING SCHEME MAPS





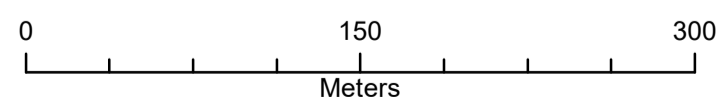
LEGEND

- LDRZ - Low Density Residential Zone
- MUZ - Mixed Use Zone
- PUZ1 - Public Use Zone - Service and Utility

Municipal Boundary

Disclaimer
 This publication may be of assistance to you but the State of Victoria and its employees do not guarantee that the publication is without flaw of any kind or is wholly appropriate for your particular purposes and therefore disclaims all liability for any error, loss or other consequence which may arise from you relying on any information in this publication.

© The State of Victoria Department of Transport and Planning 2024



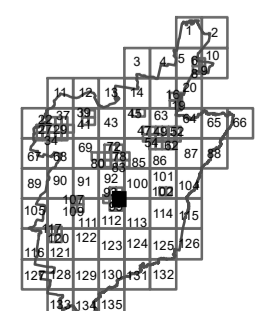
Australian Map Grid Zone 55

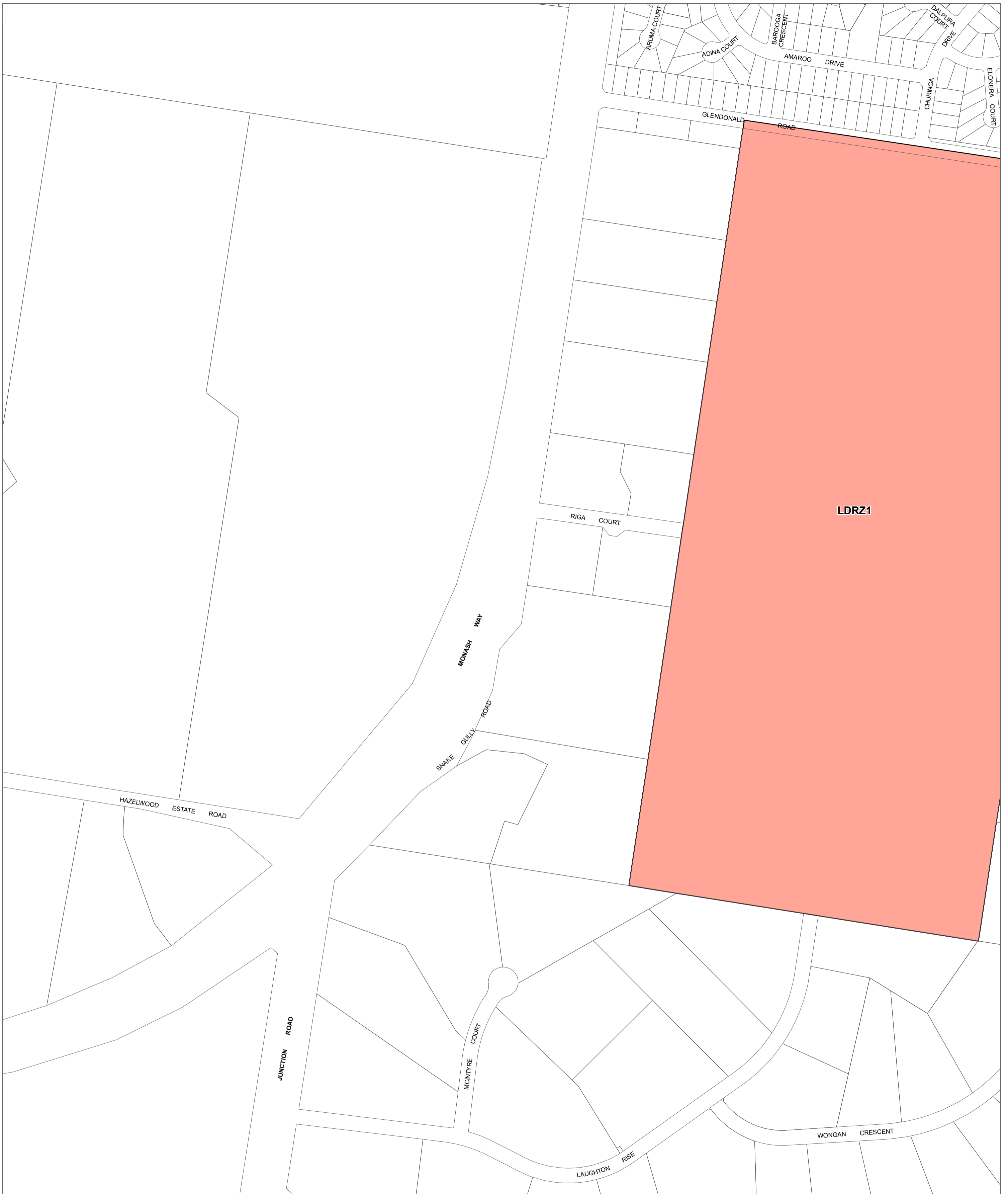
Planning Group
 Print Date: 18/07/2024
 Amendment Version: 1



Department of Transport and Planning

INDEX TO ADJOINING SCHEME MAPS

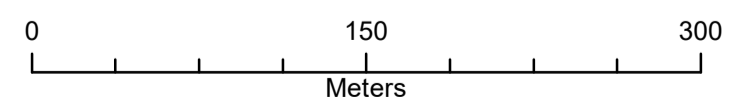




LEGEND
 LDRZ - Low Density Residential Zone

Municipal Boundary

Disclaimer
 This publication may be of assistance to you but the State of Victoria and its employees do not guarantee that the publication is without flaw of any kind or is wholly appropriate for your particular purposes and therefore disclaims all liability for any error, loss or other consequence which may arise from you relying on any information in this publication.
 © The State of Victoria Department of Transport and Planning 2024



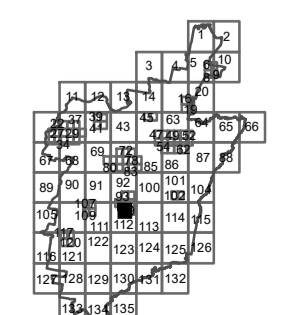
Australian Map Grid Zone 55

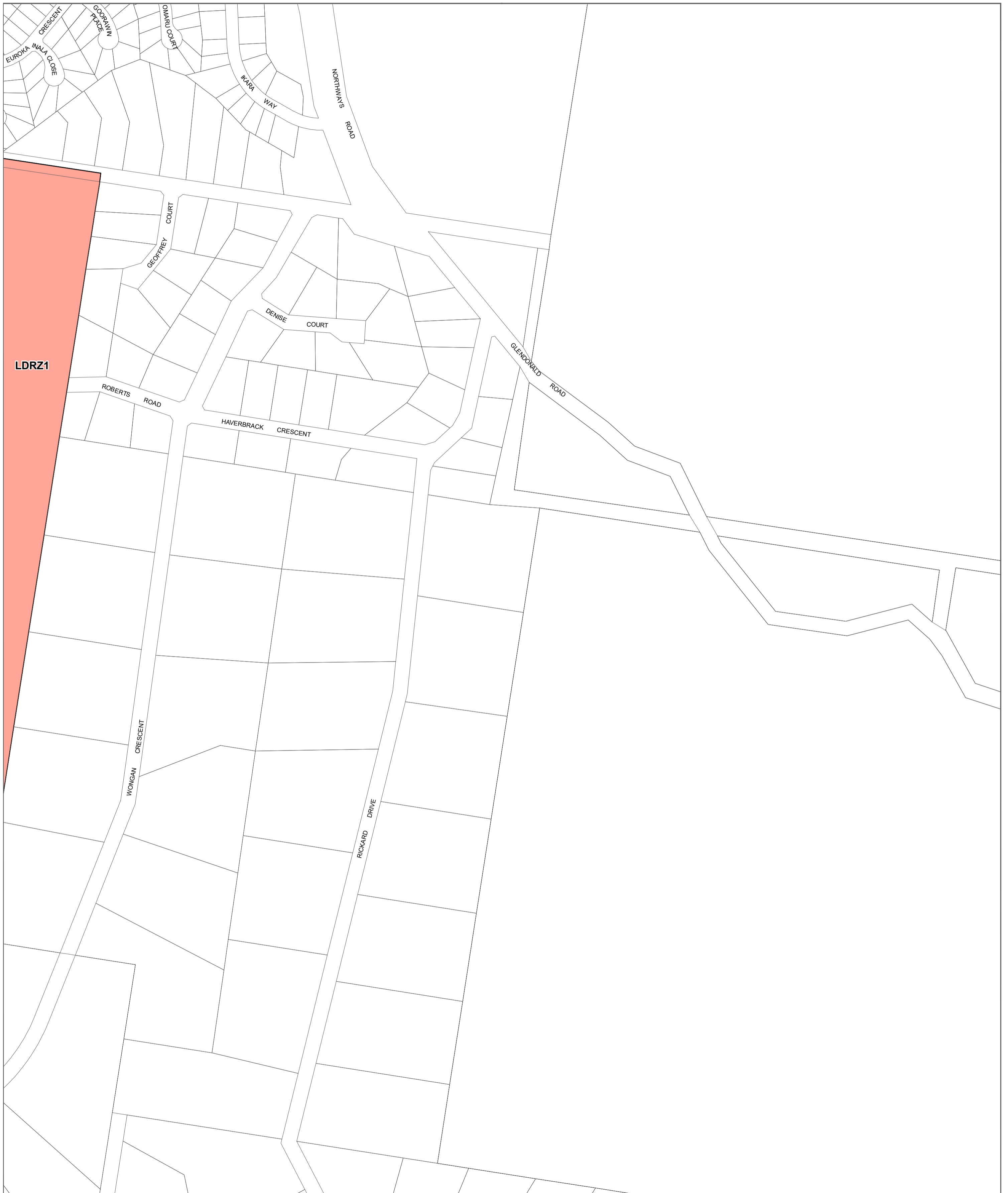
Planning Group
 Print Date: 18/07/2024
 Amendment Version: 1



Department of Transport and Planning

INDEX TO ADJOINING SCHEME MAPS





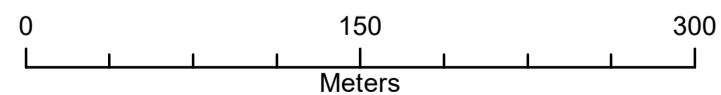
LDRZ1

LEGEND
 LDRZ - Low Density Residential Zone

Municipal Boundary

Disclaimer
 This publication may be of assistance to you but the State of Victoria and its employees do not guarantee that the publication is without flaw of any kind or is wholly appropriate for your particular purposes and therefore disclaims all liability for any error, loss or other consequence which may arise from you relying on any information in this publication.

© The State of Victoria Department of Transport and Planning 2024

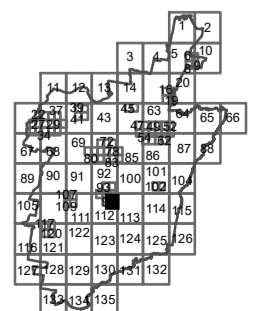


Australian Map Grid Zone 55

Planning Group
 Print Date: 18/07/2024
 Amendment Version: 1

VICTORIA
 State Government
 Department of Transport and Planning

INDEX TO ADJOINING SCHEME MAPS



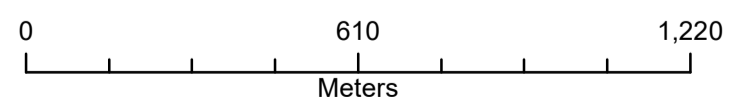


LEGEND
 PUZ1 - Public Use Zone - Service and Utility

Municipal Boundary

Disclaimer
 This publication may be of assistance to you but the State of Victoria and its employees do not guarantee that the publication is without flaw of any kind or is wholly appropriate for your particular purposes and therefore disclaims all liability for any error, loss or other consequence which may arise from you relying on any information in this publication.

© The State of Victoria Department of Transport and Planning 2024

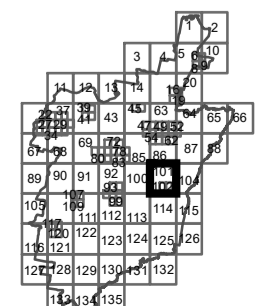


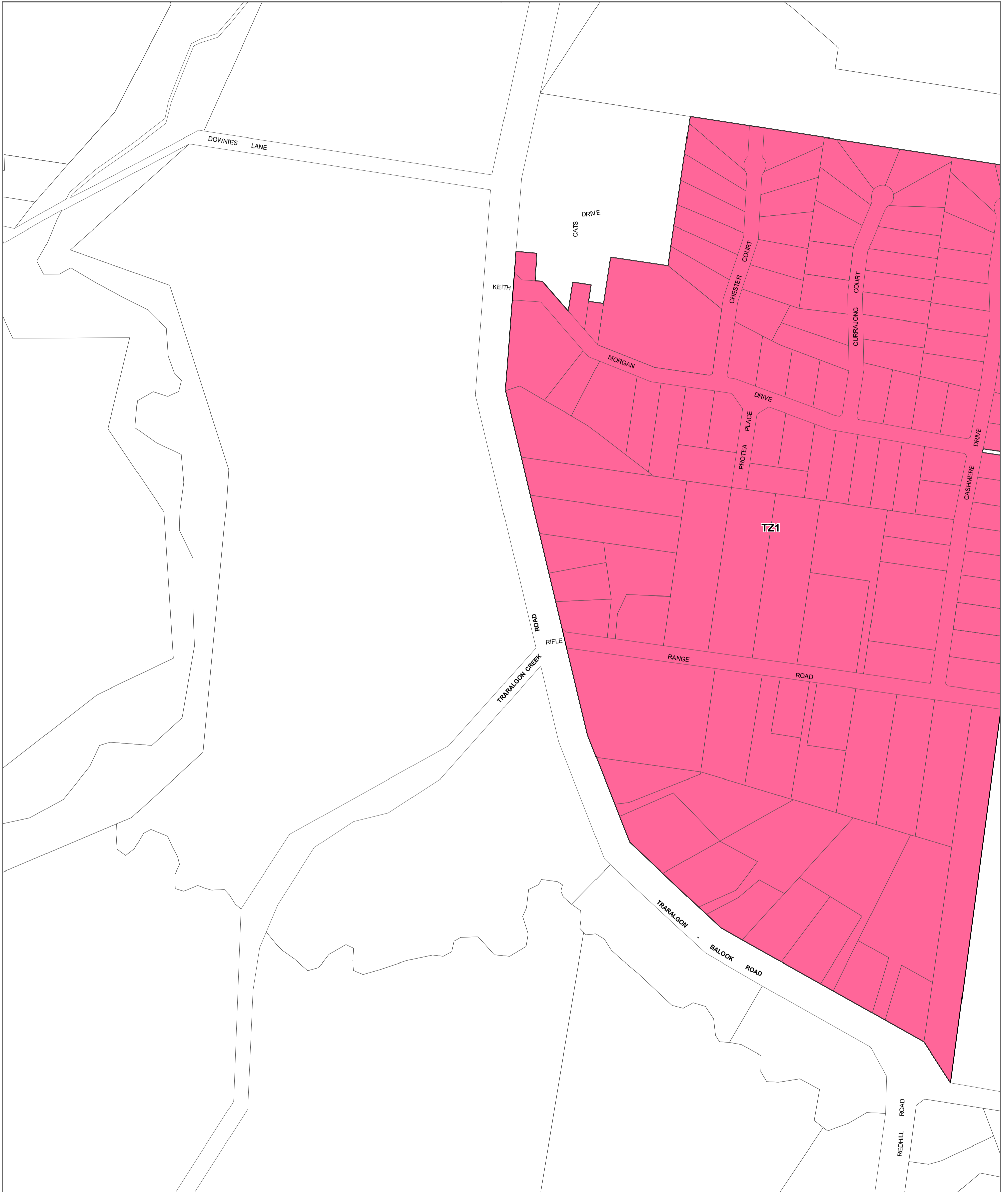
Australian Map Grid Zone 55

Planning Group
 Print Date: 18/07/2024
 Amendment Version: 1

Department of Transport and Planning

INDEX TO ADJOINING SCHEME MAPS



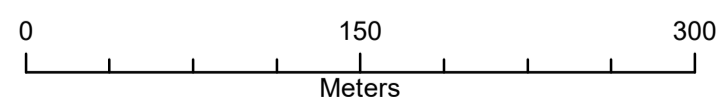


LEGEND
 TZ - Township Zone

Municipal Boundary

Disclaimer
 This publication may be of assistance to you but the State of Victoria and its employees do not guarantee that the publication is without flaw of any kind or is wholly appropriate for your particular purposes and therefore disclaims all liability for any error, loss or other consequence which may arise from you relying on any information in this publication.

© The State of Victoria Department of Transport and Planning 2024



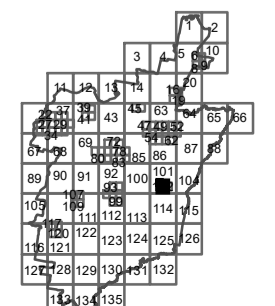
Australian Map Grid Zone 55

Planning Group
 Print Date: 18/07/2024
 Amendment Version: 1



Department of Transport and Planning

INDEX TO ADJOINING SCHEME MAPS



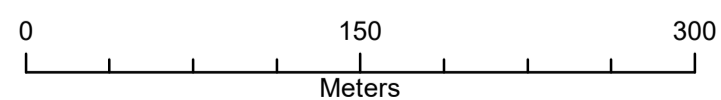


LEGEND
 TZ - Township Zone

Municipal Boundary

Disclaimer
 This publication may be of assistance to you but the State of Victoria and its employees do not guarantee that the publication is without flaw of any kind or is wholly appropriate for your particular purposes and therefore disclaims all liability for any error, loss or other consequence which may arise from you relying on any information in this publication.

© The State of Victoria Department of Transport and Planning 2024



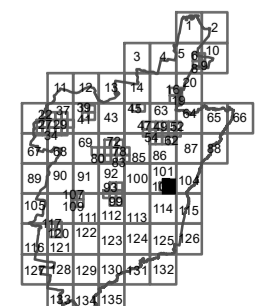
Australian Map Grid Zone 55

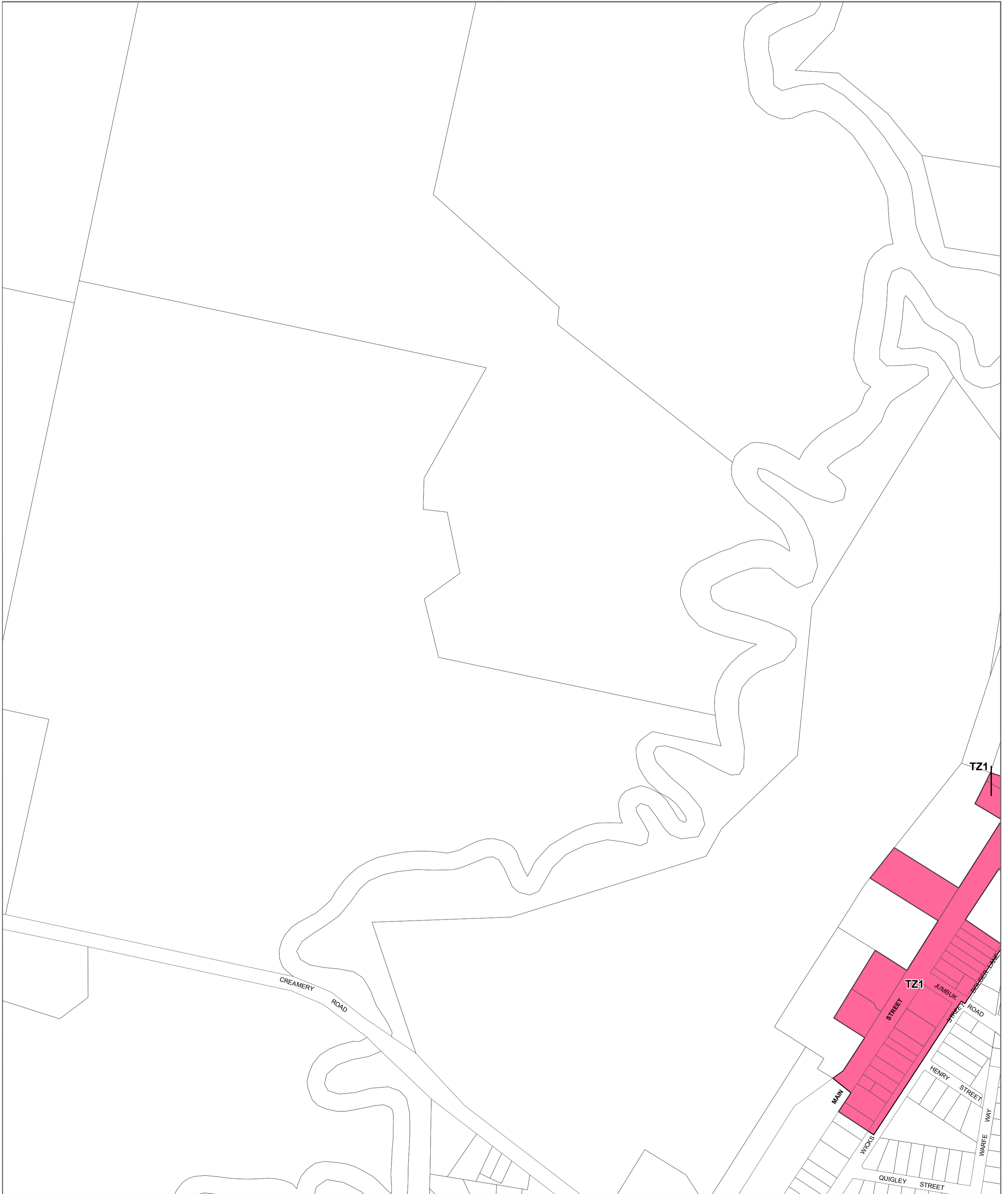
Planning Group
 Print Date: 18/07/2024
 Amendment Version: 1



Department of Transport and Planning

INDEX TO ADJOINING SCHEME MAPS



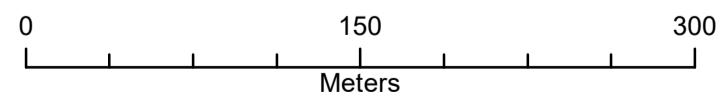


LEGEND
 TZ - Township Zone

Municipal Boundary

Disclaimer
 This publication may be of assistance to you but the State of Victoria and its employees do not guarantee that the publication is without flaw of any kind or is wholly appropriate for your particular purposes and therefore disclaims all liability for any error, loss or other consequence which may arise from you relying on any information in this publication.

© The State of Victoria Department of Transport and Planning 2024



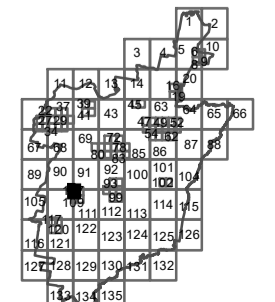
Australian Map Grid Zone 55

Planning Group
 Print Date: 18/07/2024
 Amendment Version: 1



Department of Transport and Planning

INDEX TO ADJOINING SCHEME MAPS



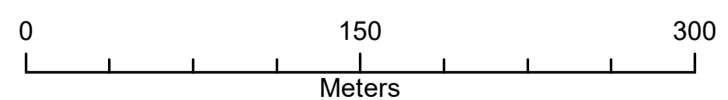


LEGEND
 TZ - Township Zone

Municipal Boundary

Disclaimer
 This publication may be of assistance to you but the State of Victoria and its employees do not guarantee that the publication is without flaw of any kind or is wholly appropriate for your particular purposes and therefore disclaims all liability for any error, loss or other consequence which may arise from you relying on any information in this publication.

© The State of Victoria Department of Transport and Planning 2024



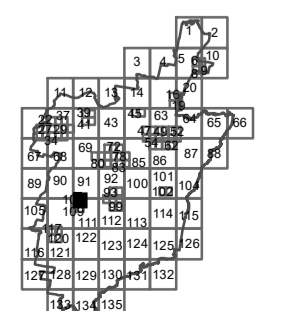
Australian Map Grid Zone 55

Planning Group
 Print Date: 18/07/2024
 Amendment Version: 1



Department of Transport and Planning

INDEX TO ADJOINING SCHEME MAPS



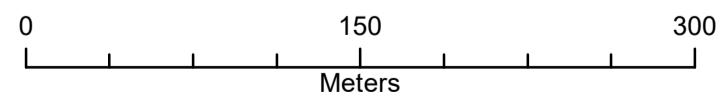


LEGEND
 TZ - Township Zone

Municipal Boundary

Disclaimer
 This publication may be of assistance to you but the State of Victoria and its employees do not guarantee that the publication is without flaw of any kind or is wholly appropriate for your particular purposes and therefore disclaims all liability for any error, loss or other consequence which may arise from you relying on any information in this publication.

© The State of Victoria Department of Transport and Planning 2024



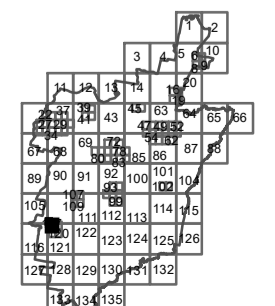
Australian Map Grid Zone 55

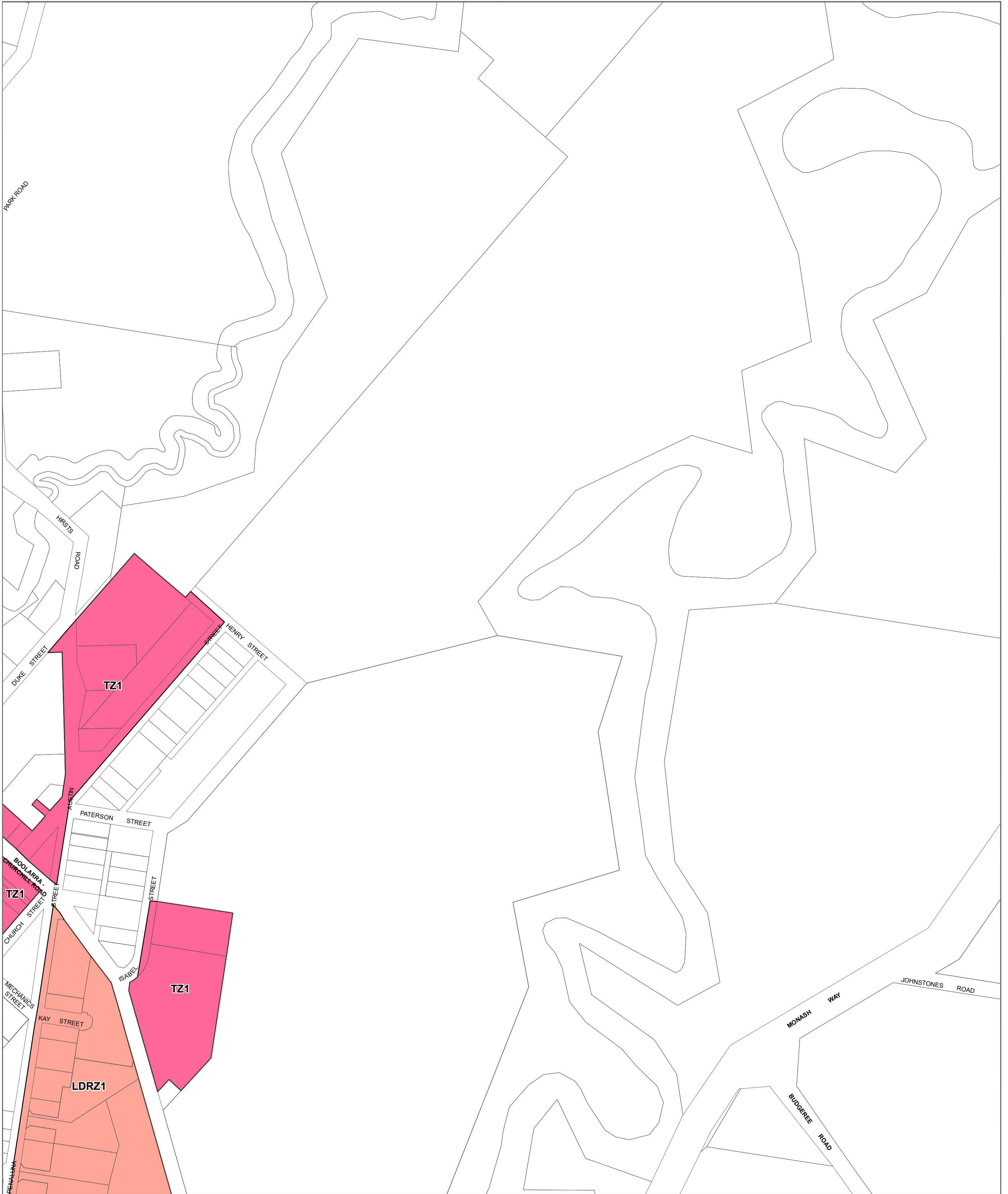
Planning Group
 Print Date: 18/07/2024
 Amendment Version: 1



Department of Transport and Planning

INDEX TO ADJOINING SCHEME MAPS



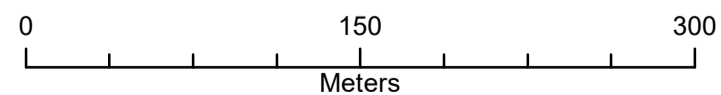


LEGEND
 LDRZ - Low Density Residential Zone
 TZ - Township Zone

Municipal Boundary

Disclaimer
 This publication may be of assistance to you but the State of Victoria and its employees do not guarantee that the publication is without flaw of any kind or is wholly appropriate for your particular purposes and therefore disclaims all liability for any error, loss or other consequence which may arise from you relying on any information in this publication.

© The State of Victoria Department of Transport and Planning 2024



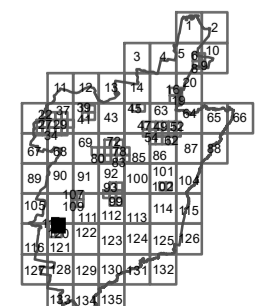
Australian Map Grid Zone 55

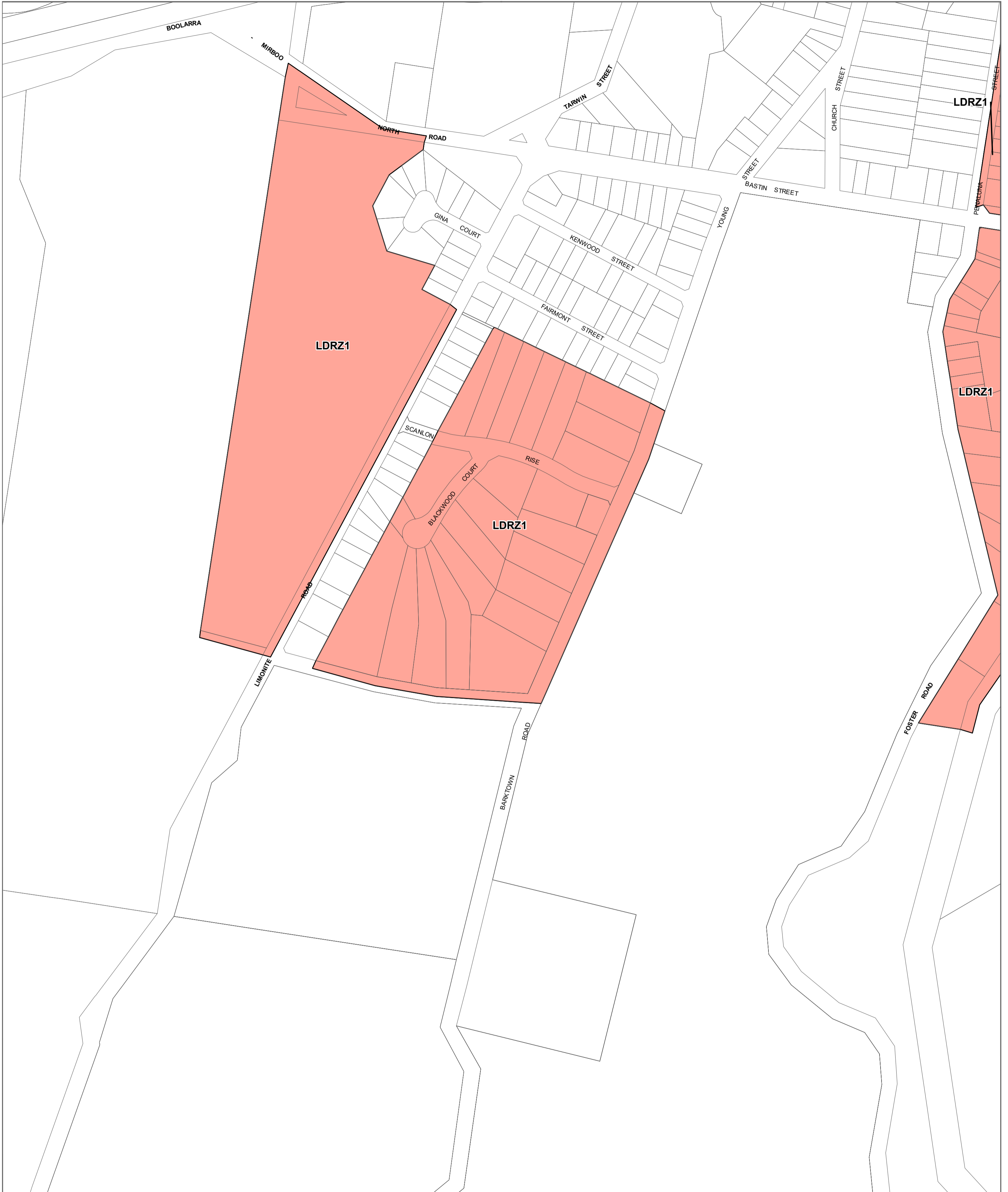
Planning Group
 Print Date: 18/07/2024
 Amendment Version: 1




Department of Transport and Planning

INDEX TO ADJOINING SCHEME MAPS



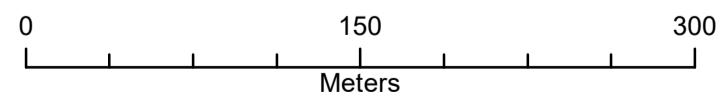


LEGEND
 LDRZ - Low Density Residential Zone

 Municipal Boundary

Disclaimer
 This publication may be of assistance to you but the State of Victoria and its employees do not guarantee that the publication is without flaw of any kind or is wholly appropriate for your particular purposes and therefore disclaims all liability for any error, loss or other consequence which may arise from you relying on any information in this publication.

© The State of Victoria Department of Transport and Planning 2024



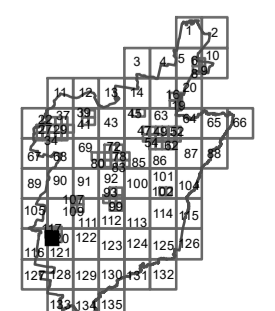
Australian Map Grid Zone 55

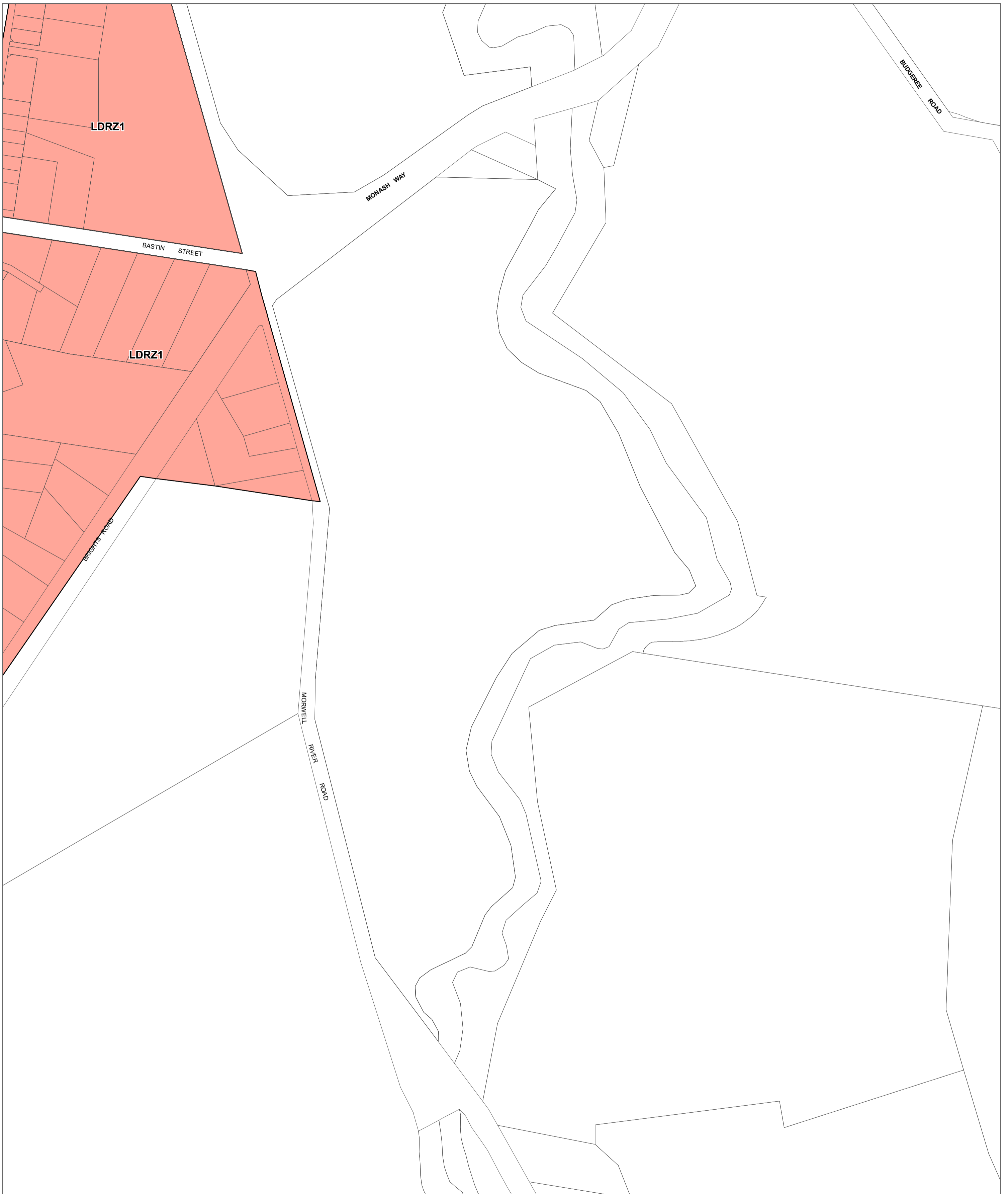

 Planning Group
 Print Date: 18/07/2024
 Amendment Version: 1



Department of Transport and Planning

INDEX TO ADJOINING SCHEME MAPS



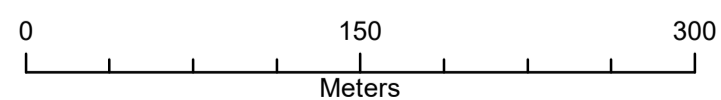


LEGEND
 LDRZ - Low Density Residential Zone

Municipal Boundary

Disclaimer
 This publication may be of assistance to you but the State of Victoria and its employees do not guarantee that the publication is without flaw of any kind or is wholly appropriate for your particular purposes and therefore disclaims all liability for any error, loss or other consequence which may arise from you relying on any information in this publication.

© The State of Victoria Department of Transport and Planning 2024



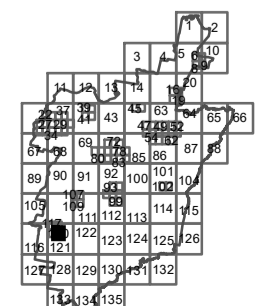
Australian Map Grid Zone 55

Planning Group
 Print Date: 18/07/2024
 Amendment Version: 1



Department of Transport and Planning

INDEX TO ADJOINING SCHEME MAPS



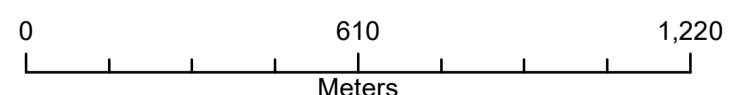


LEGEND
 PUZ1 - Public Use Zone - Service and Utility

Municipal Boundary

Disclaimer
 This publication may be of assistance to you but the State of Victoria and its employees do not guarantee that the publication is without flaw of any kind or is wholly appropriate for your particular purposes and therefore disclaims all liability for any error, loss or other consequence which may arise from you relying on any information in this publication.

© The State of Victoria Department of Transport and Planning 2024



Australian Map Grid Zone 55

Planning Group
 Print Date: 18/07/2024
 Amendment Version: 1

VICTORIA
 State Government
 Department of Transport and Planning

INDEX TO ADJOINING SCHEME MAPS

