

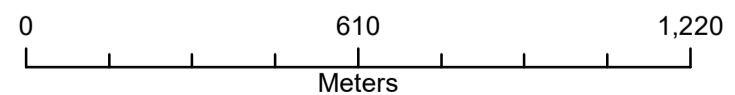
LEGEND

D-LSIO - Area to be deleted from a Land Subject to Inundation Overlay

Municipal Boundary

Disclaimer
 This publication may be of assistance to you but the State of Victoria and its employees do not guarantee that the publication is without flaw of any kind or is wholly appropriate for your particular purposes and therefore disclaims all liability for any error, loss or other consequence which may arise from you relying on any information in this publication.

© The State of Victoria Department of Transport and Planning 2023

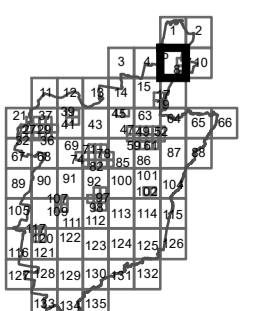


Australian Map Grid Zone 55

Planning Group
 Print Date: 20/10/2023
 Amendment Version: 8

VICTORIA
 State Government
 Department of Transport and Planning

INDEX TO ADJOINING SCHEME MAPS



BAW BAW SHIRE



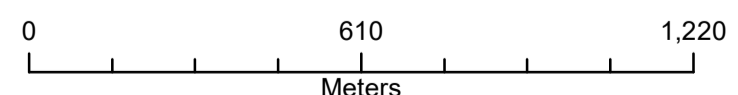
LEGEND

- D-FO - Area to be deleted from a Floodway Overlay
- D-LSIO - Area to be deleted from a Land Subject to Inundation Overlay

Municipal Boundary

Disclaimer
 This publication may be of assistance to you but the State of Victoria and its employees do not guarantee that the publication is without flaw of any kind or is wholly appropriate for your particular purposes and therefore disclaims all liability for any error, loss or other consequence which may arise from you relying on any information in this publication.

© The State of Victoria Department of Transport and Planning 2023



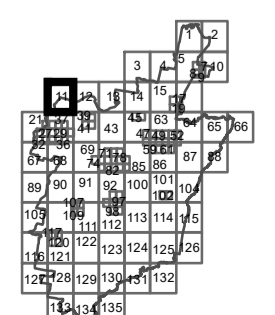
Australian Map Grid Zone 55

Planning Group
 Print Date: 20/10/2023
 Amendment Version: 8



Department of Transport and Planning

INDEX TO ADJOINING SCHEME MAPS





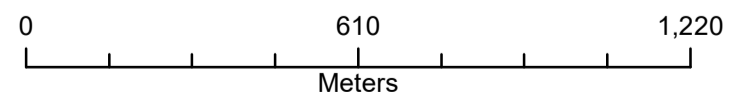
LEGEND

D-LSIO - Area to be deleted from a Land Subject to Inundation Overlay

Municipal Boundary

Disclaimer
 This publication may be of assistance to you but the State of Victoria and its employees do not guarantee that the publication is without flaw of any kind or is wholly appropriate for your particular purposes and therefore disclaims all liability for any error, loss or other consequence which may arise from you relying on any information in this publication.

© The State of Victoria Department of Transport and Planning 2023



Australian Map Grid Zone 55

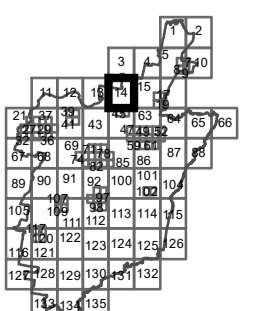


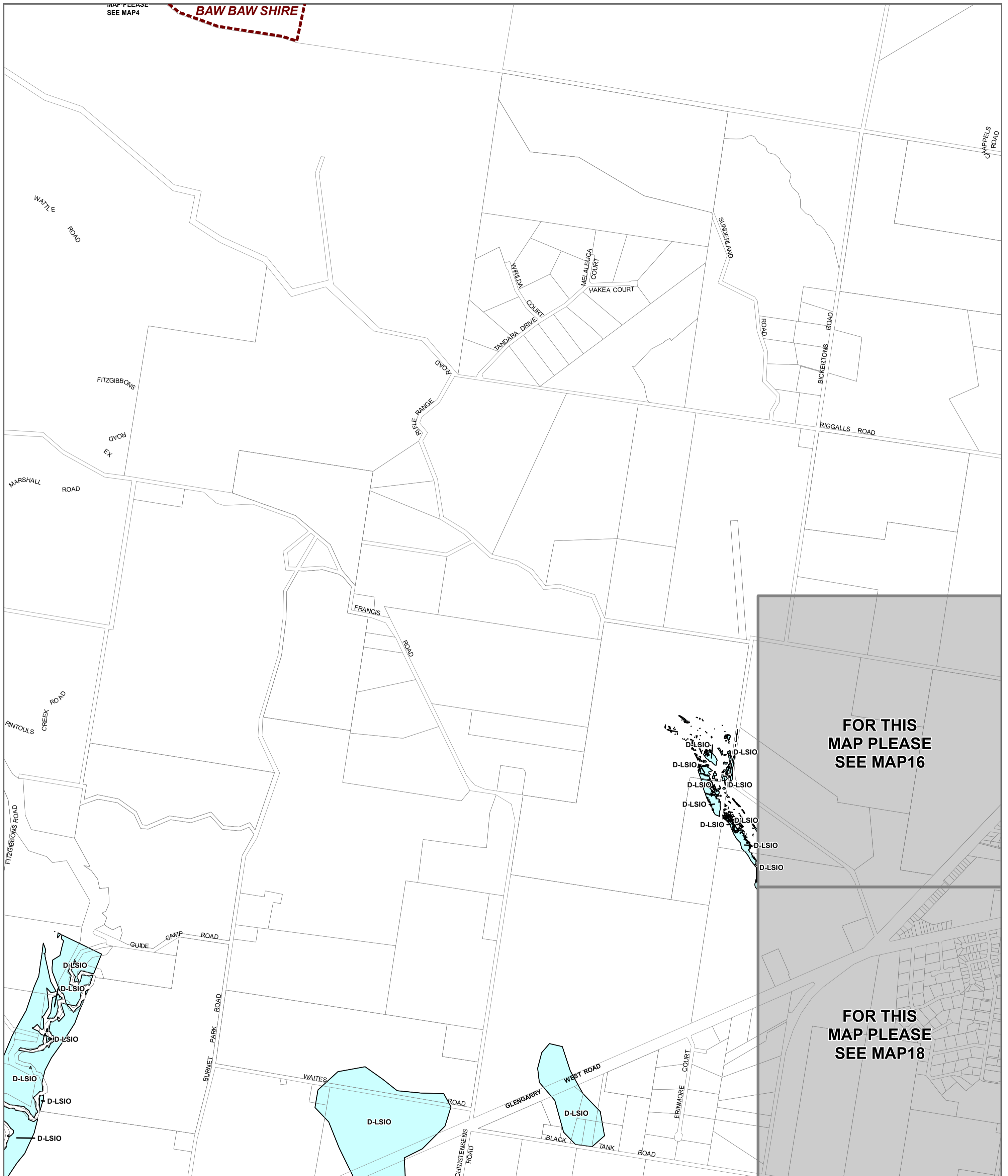
Planning Group
 Print Date: 20/10/2023
 Amendment Version: 8



Department of Transport and Planning

INDEX TO ADJOINING SCHEME MAPS



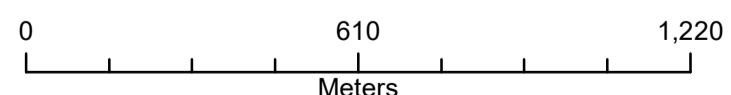


LEGEND

- D-LSIO - Area to be deleted from a Land Subject to Inundation Overlay
- Municipal Boundary

Disclaimer
 This publication may be of assistance to you but the State of Victoria and its employees do not guarantee that the publication is without flaw of any kind or is wholly appropriate for your particular purposes and therefore disclaims all liability for any error, loss or other consequence which may arise from you relying on any information in this publication.

© The State of Victoria Department of Transport and Planning 2023



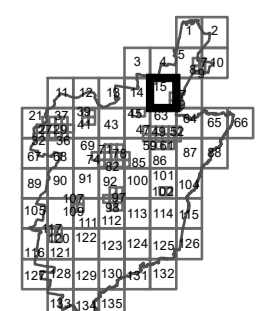
Australian Map Grid Zone 55

Planning Group
 Print Date: 20/10/2023
 Amendment Version: 8



Department of Transport and Planning

INDEX TO ADJOINING SCHEME MAPS





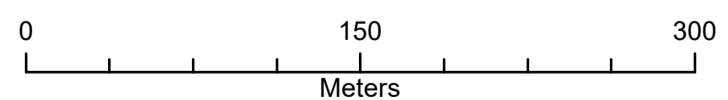
LEGEND

D-LSIO - Area to be deleted from a Land Subject to Inundation Overlay

Municipal Boundary

Disclaimer
 This publication may be of assistance to you but the State of Victoria and its employees do not guarantee that the publication is without flaw of any kind or is wholly appropriate for your particular purposes and therefore disclaims all liability for any error, loss or other consequence which may arise from you relying on any information in this publication.

© The State of Victoria Department of Transport and Planning 2023



Australian Map Grid Zone 55

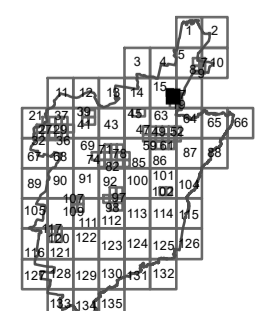


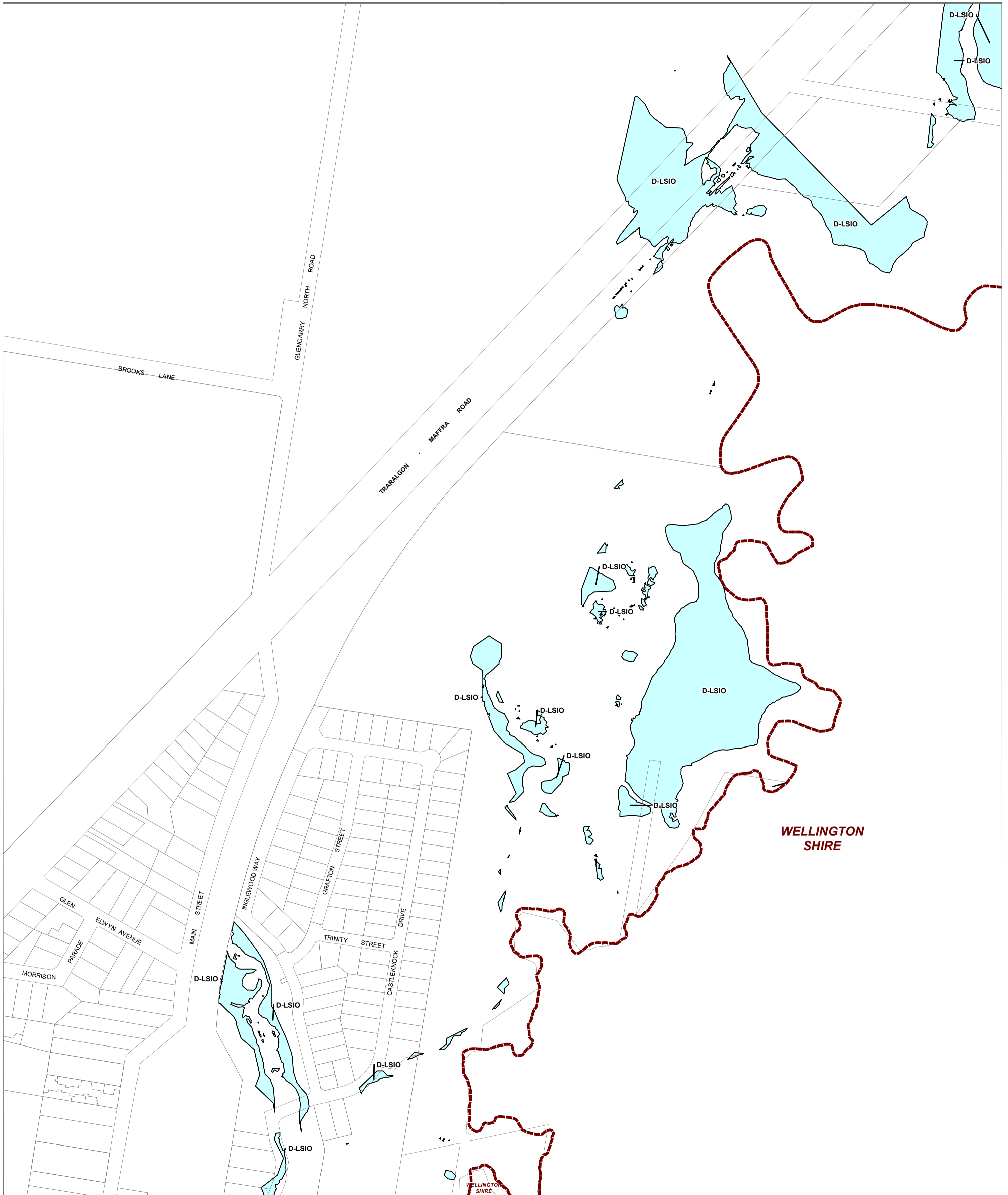
Planning Group
 Print Date: 20/10/2023
 Amendment Version: 8



Department of Transport and Planning

INDEX TO ADJOINING SCHEME MAPS



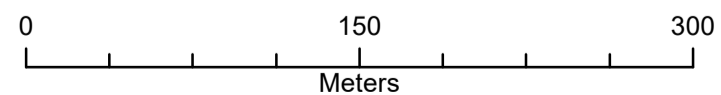


LEGEND

- D-LSIO - Area to be deleted from a Land Subject to Inundation Overlay
- Municipal Boundary

Disclaimer
 This publication may be of assistance to you but the State of Victoria and its employees do not guarantee that the publication is without flaw of any kind or is wholly appropriate for your particular purposes and therefore disclaims all liability for any error, loss or other consequence which may arise from you relying on any information in this publication.

© The State of Victoria Department of Transport and Planning 2023



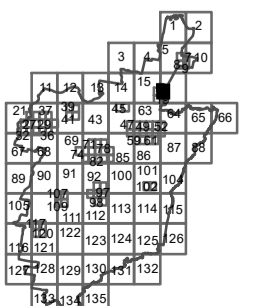
Australian Map Grid Zone 55

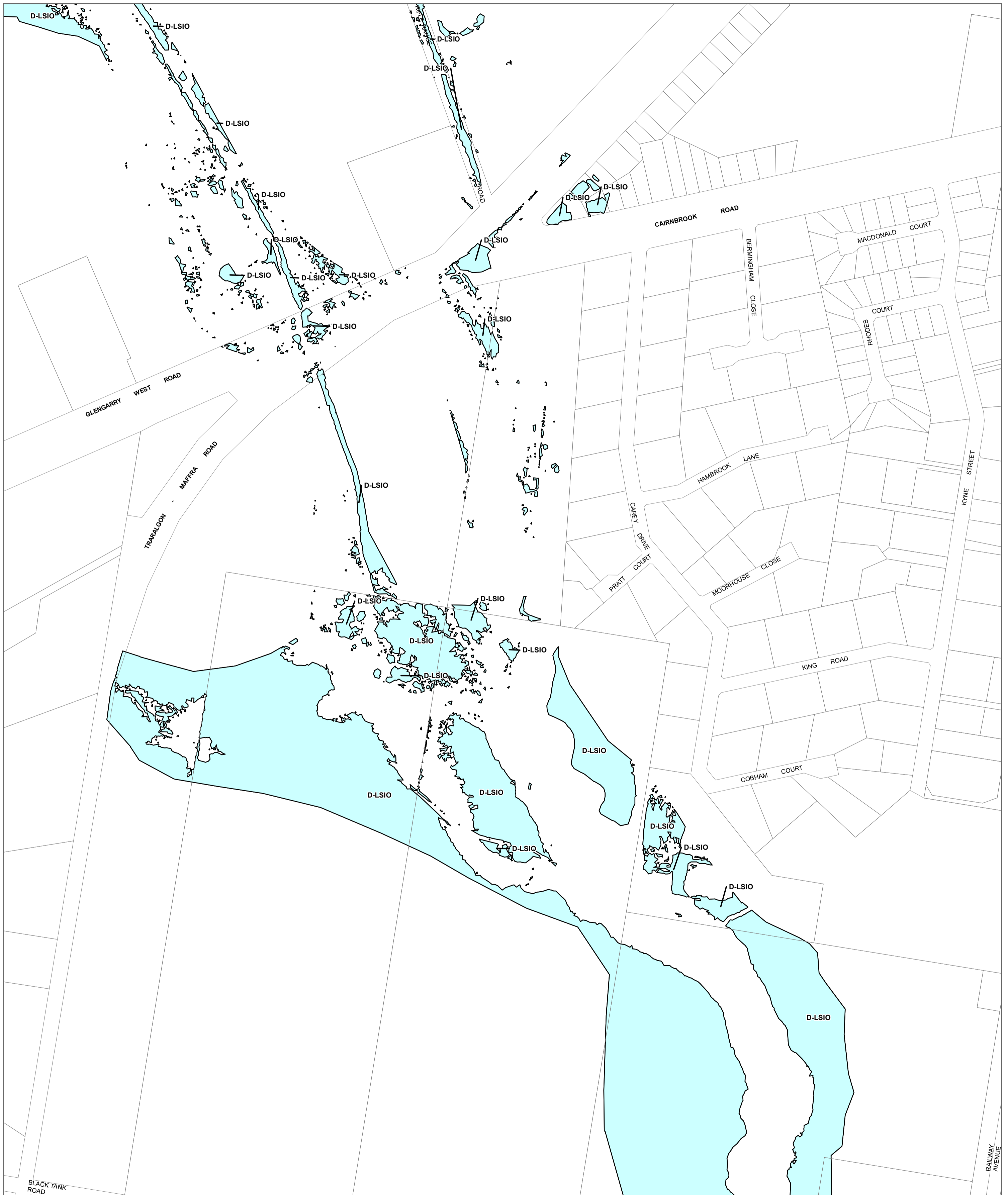
Planning Group
 Print Date: 31/10/2023
 Amendment Version: 8



Department of Transport and Planning

INDEX TO ADJOINING SCHEME MAPS



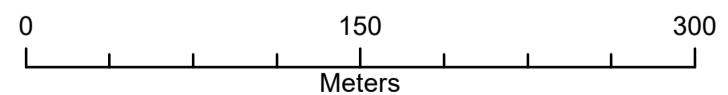


LEGEND

- D-LSIO - Area to be deleted from a Land Subject to Inundation Overlay
- Municipal Boundary

Disclaimer
 This publication may be of assistance to you but the State of Victoria and its employees do not guarantee that the publication is without flaw of any kind or is wholly appropriate for your particular purposes and therefore disclaims all liability for any error, loss or other consequence which may arise from you relying on any information in this publication.

© The State of Victoria Department of Transport and Planning 2023



Australian Map Grid Zone 55



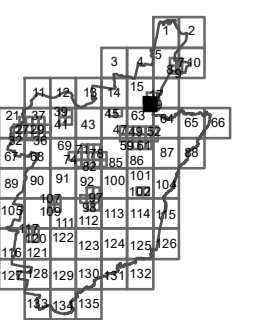
Planning Group
 Print Date: 20/10/2023
 Amendment Version: 8

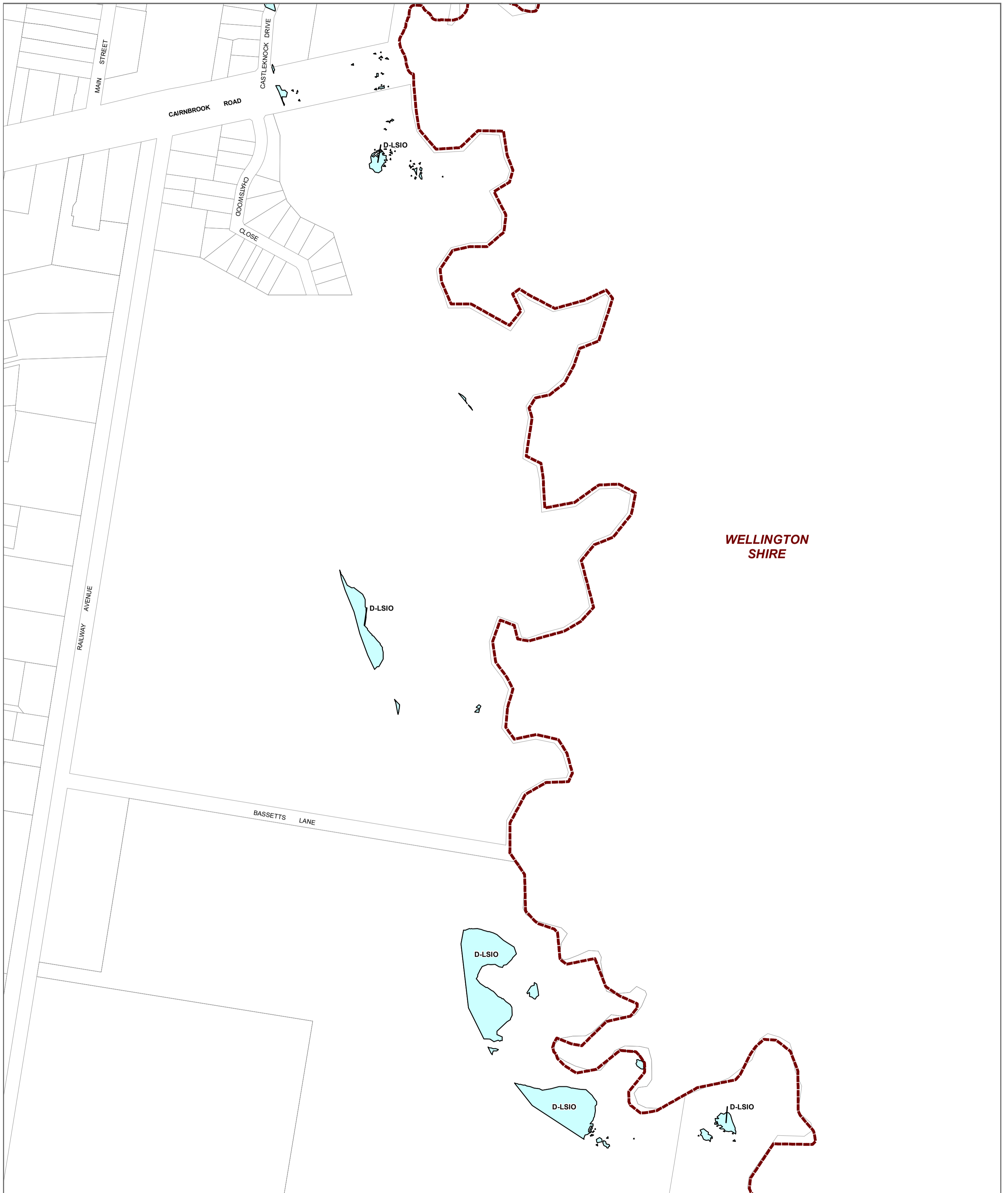


VICTORIA
 State Government

Department of Transport and Planning

INDEX TO ADJOINING SCHEME MAPS



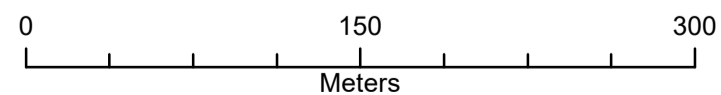


LEGEND

- D-LSIO - Area to be deleted from a Land Subject to Inundation Overlay
- Municipal Boundary

Disclaimer
 This publication may be of assistance to you but the State of Victoria and its employees do not guarantee that the publication is without flaw of any kind or is wholly appropriate for your particular purposes and therefore disclaims all liability for any error, loss or other consequence which may arise from you relying on any information in this publication.

© The State of Victoria Department of Transport and Planning 2023

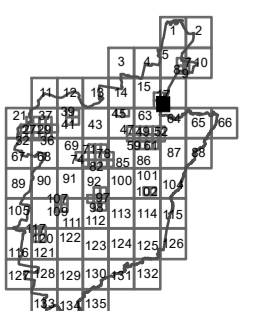


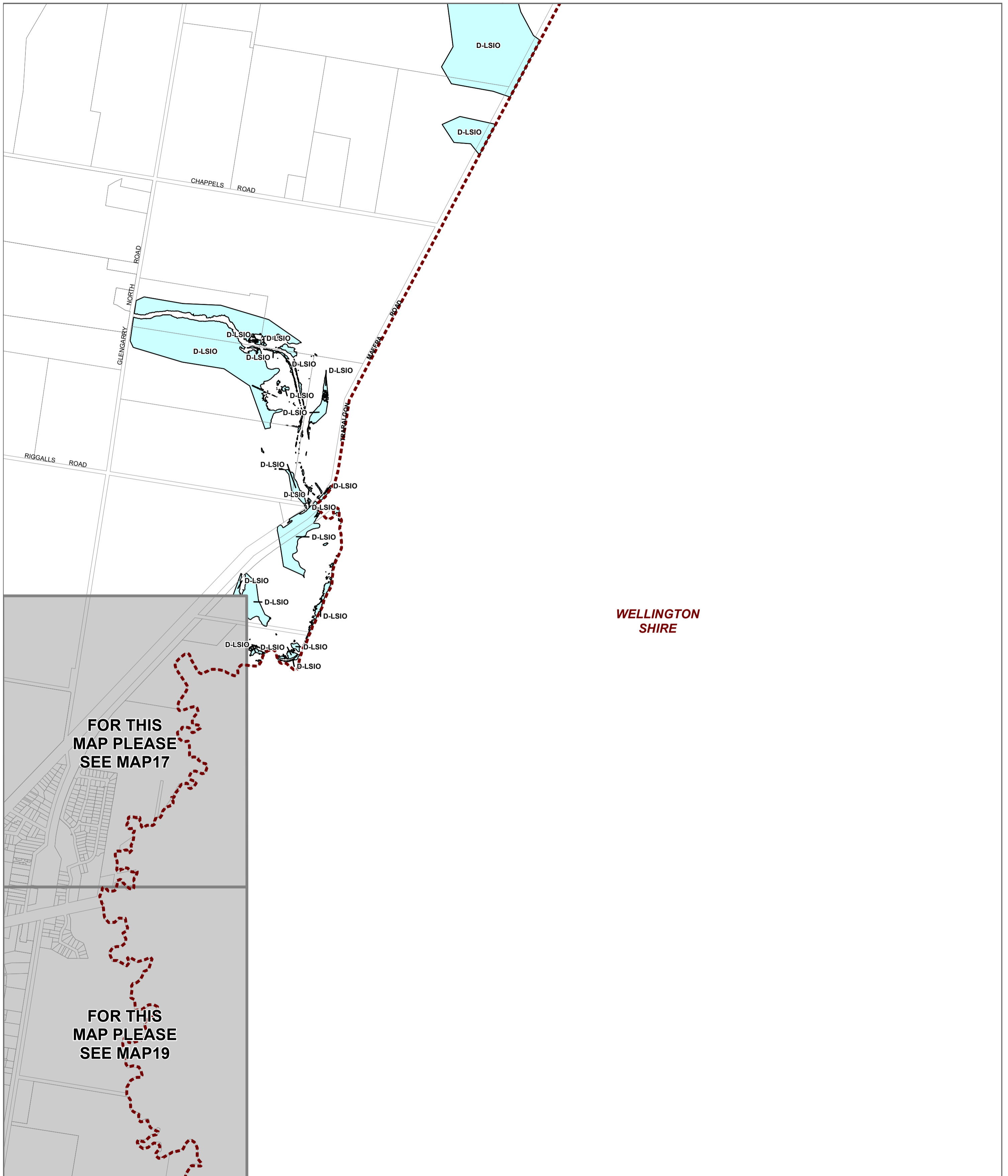
Australian Map Grid Zone 55


 Planning Group
 Print Date: 20/10/2023
 Amendment Version: 8


 Department of Transport and Planning

INDEX TO ADJOINING SCHEME MAPS

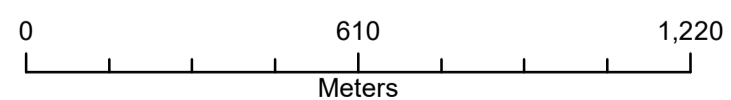




LEGEND

- D-LSIO - Area to be deleted from a Land Subject to Inundation Overlay
- Municipal Boundary

Disclaimer
 This publication may be of assistance to you but the State of Victoria and its employees do not guarantee that the publication is without flaw of any kind or is wholly appropriate for your particular purposes and therefore disclaims all liability for any error, loss or other consequence which may arise from you relying on any information in this publication.
 © The State of Victoria Department of Transport and Planning 2023

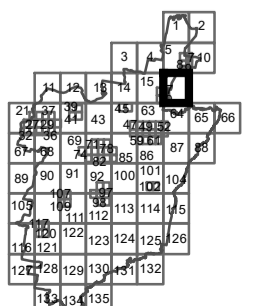


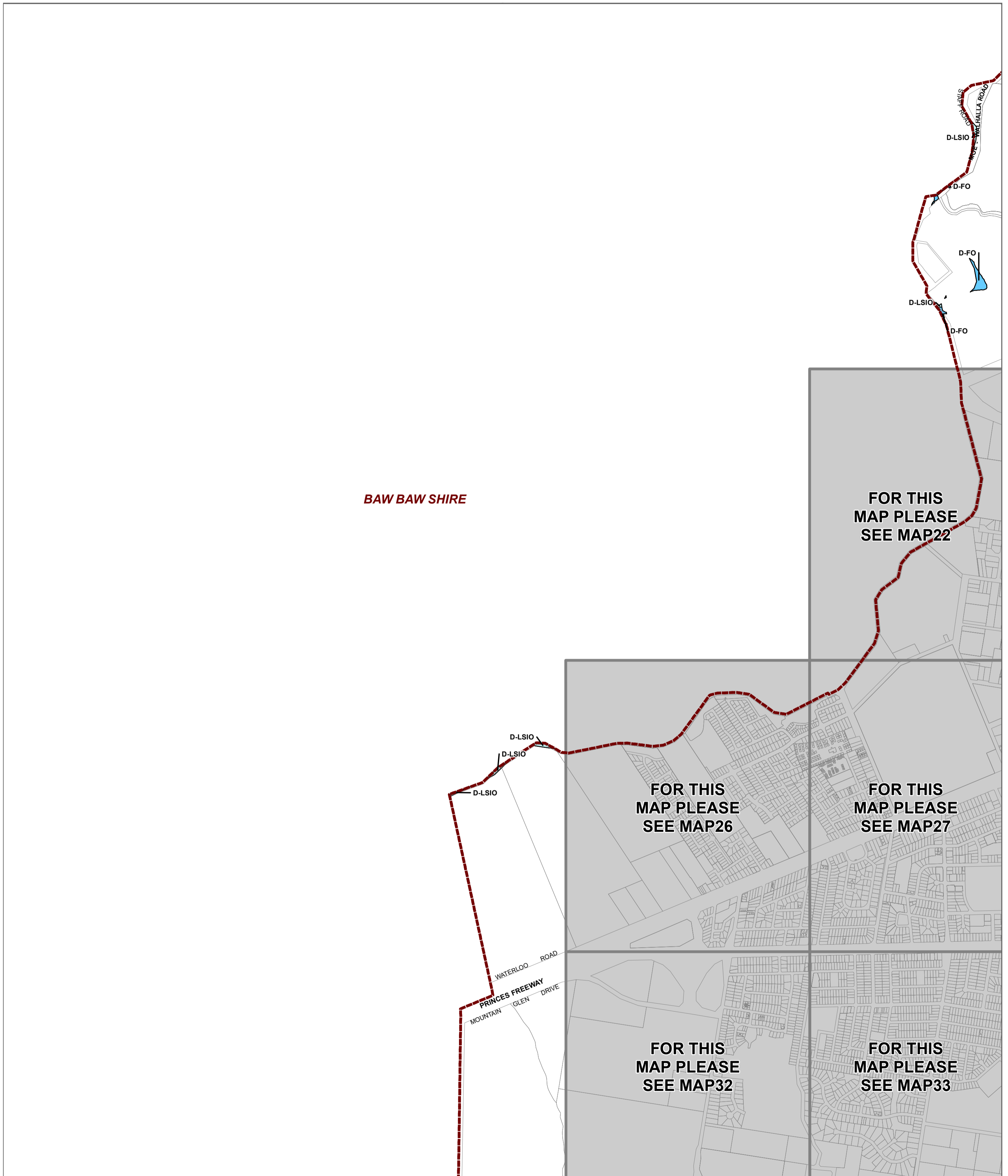
Australian Map Grid Zone 55


 Planning Group
 Print Date: 31/10/2023
 Amendment Version: 8

 Department of Transport and Planning

INDEX TO ADJOINING SCHEME MAPS





BAW BAW SHIRE

**FOR THIS
 MAP PLEASE
 SEE MAP22**

**FOR THIS
 MAP PLEASE
 SEE MAP26**

**FOR THIS
 MAP PLEASE
 SEE MAP27**

**FOR THIS
 MAP PLEASE
 SEE MAP32**

**FOR THIS
 MAP PLEASE
 SEE MAP33**

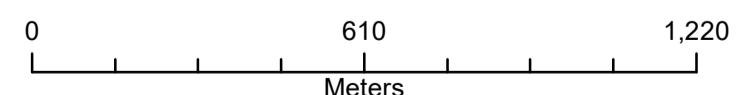
LEGEND

- D-FO - Area to be deleted from a Floodway Overlay
- D-LSIO - Area to be deleted from a Land Subject to Inundation Overlay

Municipal Boundary

Disclaimer
 This publication may be of assistance to you but the State of Victoria and its employees do not guarantee that the publication is without flaw of any kind or is wholly appropriate for your particular purposes and therefore disclaims all liability for any error, loss or other consequence which may arise from you relying on any information in this publication.

© The State of Victoria Department of Transport and Planning 2023



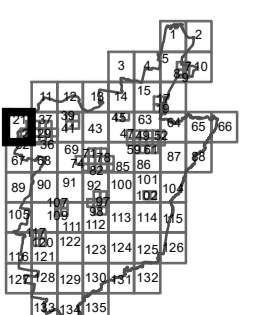
Australian Map Grid Zone 55

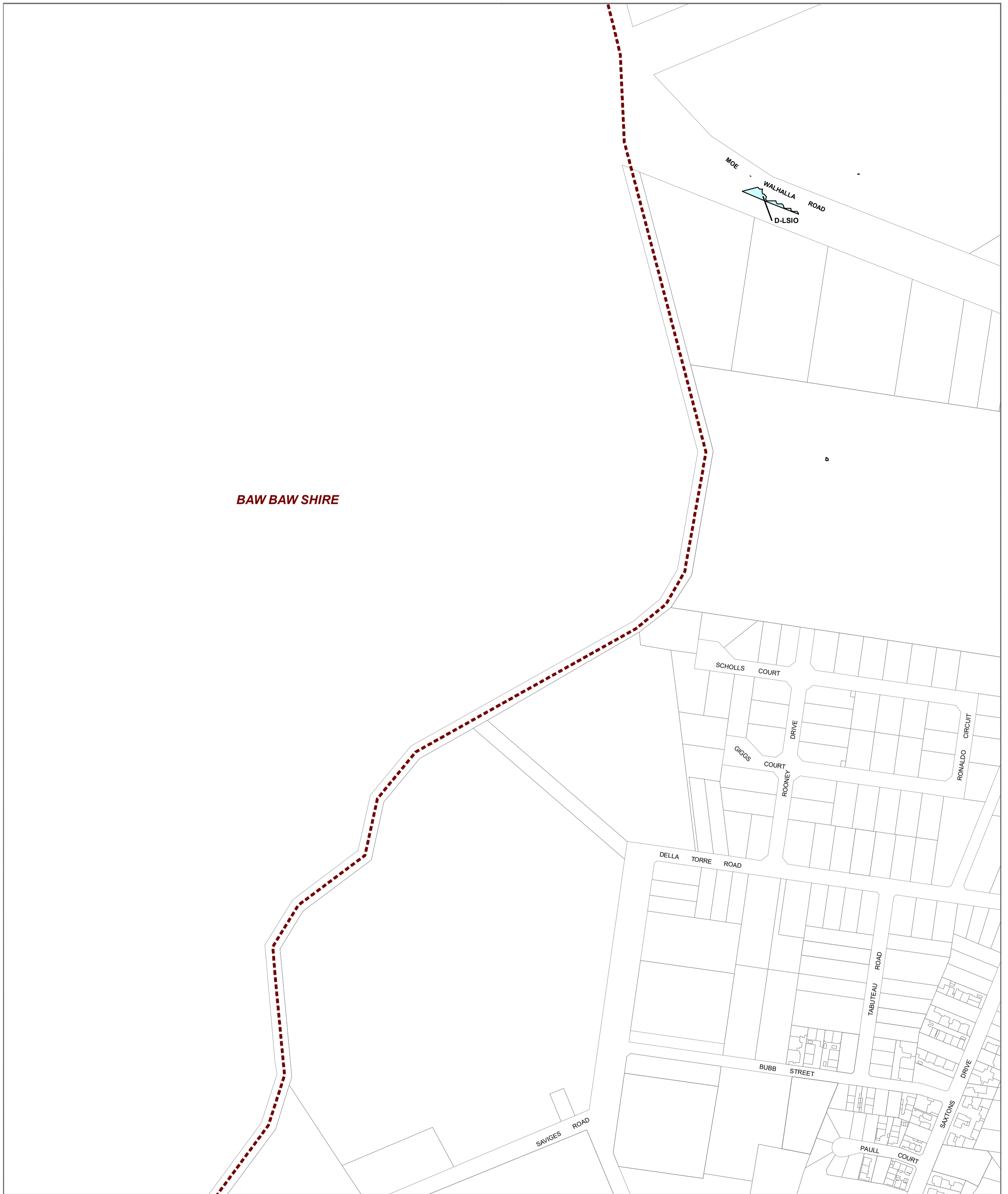

 Planning Group
 Print Date: 20/10/2023
 Amendment Version: 8



Department of Transport and Planning

INDEX TO ADJOINING SCHEME MAPS





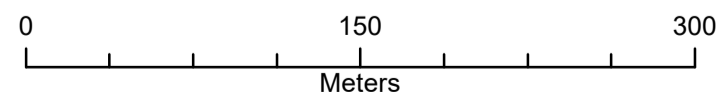
BAW BAW SHIRE

LEGEND

- D-LSIO - Area to be deleted from a Land Subject to Inundation Overlay
- Municipal Boundary

Disclaimer
 This publication may be of assistance to you but the State of Victoria and its employees do not guarantee that the publication is without flaw of any kind or is wholly appropriate for your particular purposes and therefore disclaims all liability for any error, loss or other consequence which may arise from you relying on any information in this publication.

© The State of Victoria Department of Transport and Planning 2023



Australian Map Grid Zone 55

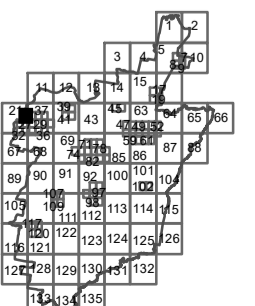


Planning Group
 Print Date: 20/10/2023
 Amendment Version: 8



Department of Transport and Planning

INDEX TO ADJOINING SCHEME MAPS



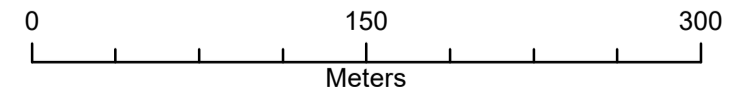


LEGEND

- D-LSIO - Area to be deleted from a Land Subject to Inundation Overlay
- Municipal Boundary

Disclaimer
 This publication may be of assistance to you but the State of Victoria and its employees do not guarantee that the publication is without flaw of any kind or is wholly appropriate for your particular purposes and therefore disclaims all liability for any error, loss or other consequence which may arise from you relying on any information in this publication.

© The State of Victoria Department of Transport and Planning 2023



Australian Map Grid Zone 55



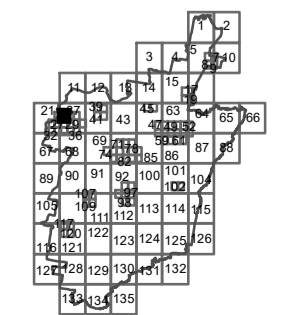
Planning Group
 Print Date: 20/10/2023
 Amendment Version: 8



VICTORIA
 State Government

Department of Transport and Planning

INDEX TO ADJOINING SCHEME MAPS





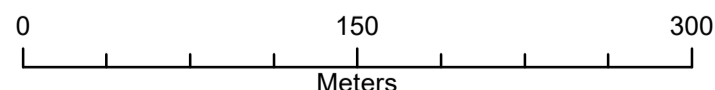
LEGEND

- D-FO - Area to be deleted from a Floodway Overlay
- D-LSIO - Area to be deleted from a Land Subject to Inundation Overlay

Municipal Boundary

Disclaimer
 This publication may be of assistance to you but the State of Victoria and its employees do not guarantee that the publication is without flaw of any kind or is wholly appropriate for your particular purposes and therefore disclaims all liability for any error, loss or other consequence which may arise from you relying on any information in this publication.

© The State of Victoria Department of Transport and Planning 2023



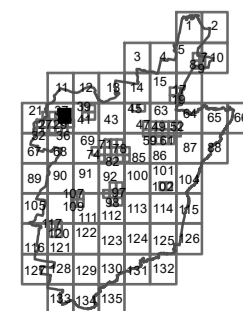
Australian Map Grid Zone 55

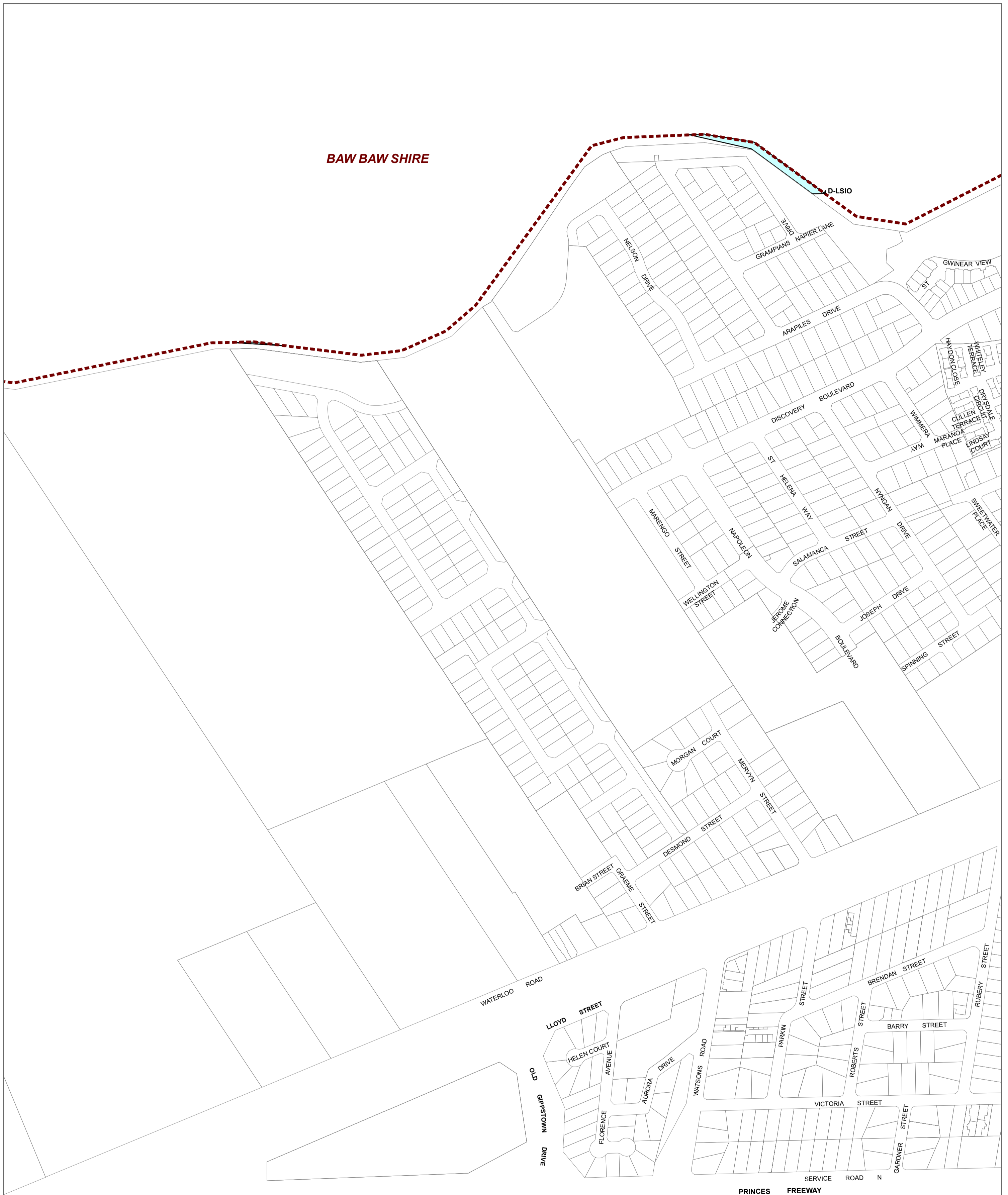
Planning Group
 Print Date: 20/10/2023
 Amendment Version: 8



Department of Transport and Planning

INDEX TO ADJOINING SCHEME MAPS





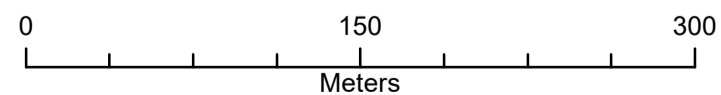
LEGEND

D-LSIO - Area to be deleted from a Land Subject to Inundation Overlay

Municipal Boundary

Disclaimer
 This publication may be of assistance to you but the State of Victoria and its employees do not guarantee that the publication is without flaw of any kind or is wholly appropriate for your particular purposes and therefore disclaims all liability for any error, loss or other consequence which may arise from you relying on any information in this publication.

© The State of Victoria Department of Transport and Planning 2023



Australian Map Grid Zone 55

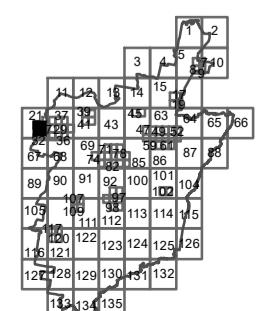


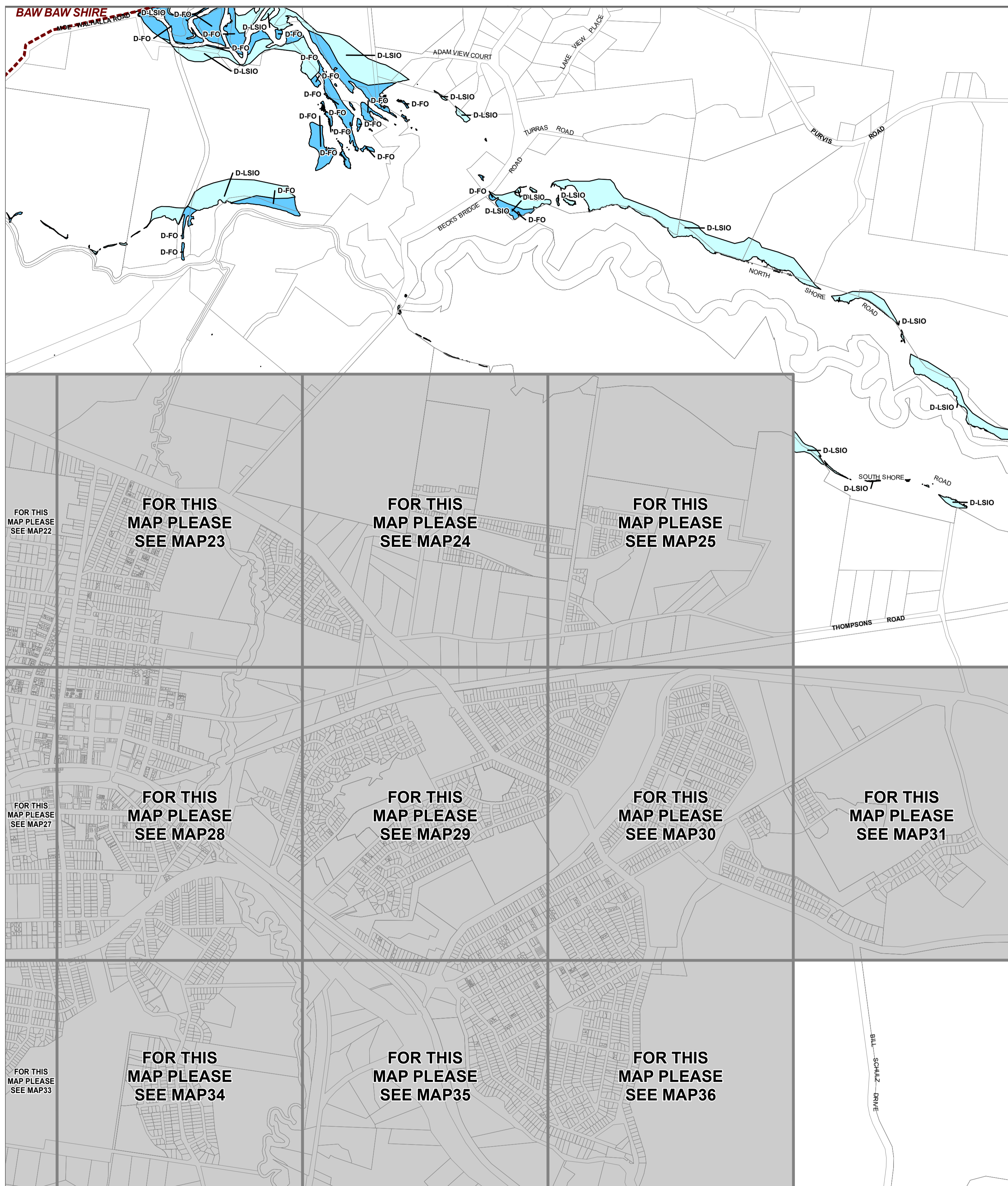
Planning Group
 Print Date: 20/10/2023
 Amendment Version: 8

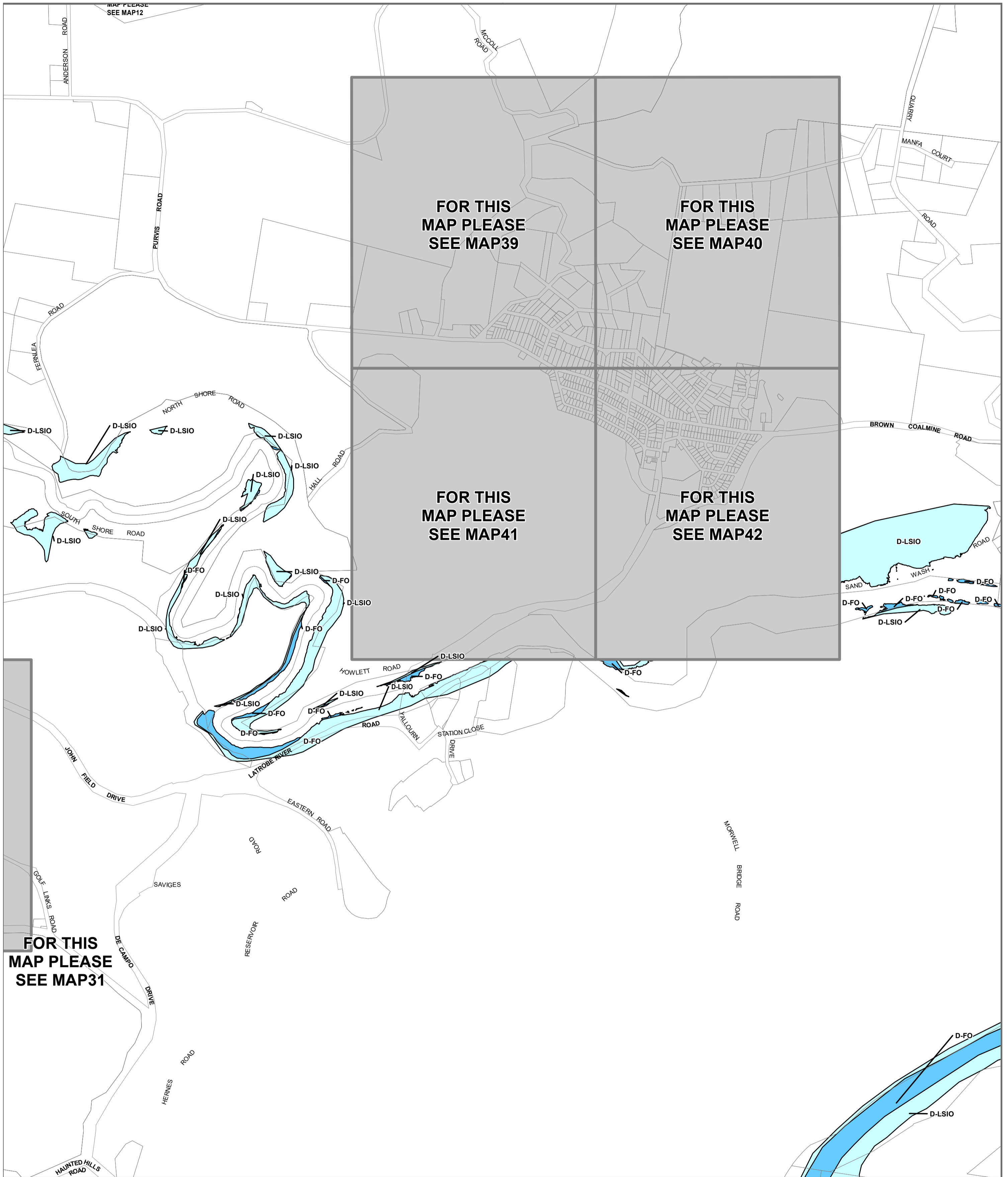


Department of Transport and Planning

INDEX TO ADJOINING SCHEME MAPS







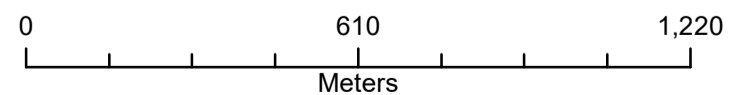
LEGEND

- D-FO - Area to be deleted from a Floodway Overlay
- D-LSIO - Area to be deleted from a Land Subject to Inundation Overlay

- Municipal Boundary

Disclaimer
 This publication may be of assistance to you but the State of Victoria and its employees do not guarantee that the publication is without flaw of any kind or is wholly appropriate for your particular purposes and therefore disclaims all liability for any error, loss or other consequence which may arise from you relying on any information in this publication.

© The State of Victoria Department of Transport and Planning 2023

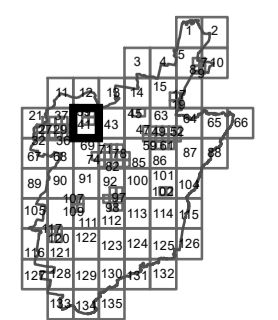


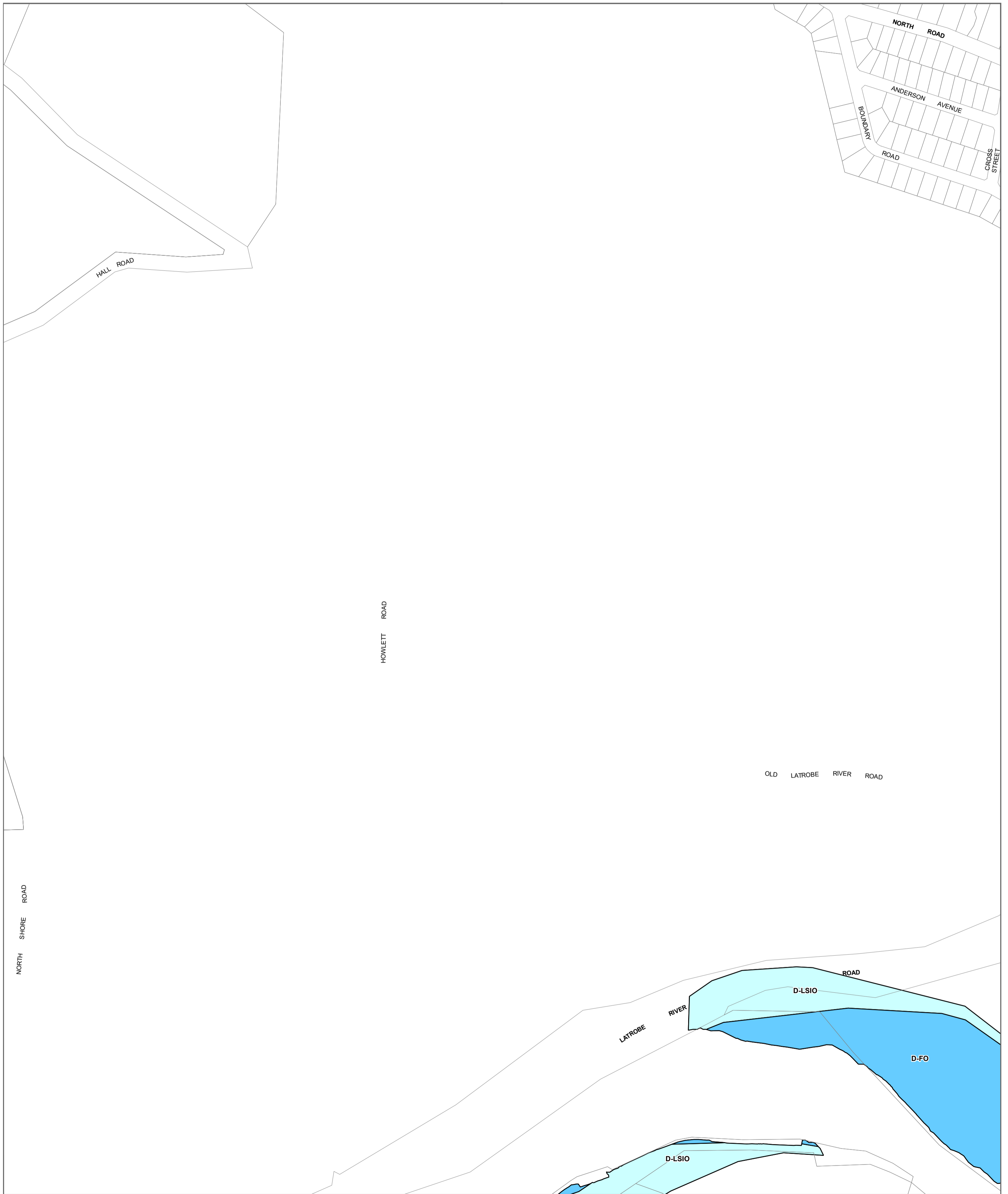
Australian Map Grid Zone 55


 Planning Group
 Print Date: 20/10/2023
 Amendment Version: 8


 Department of Transport and Planning

INDEX TO ADJOINING SCHEME MAPS





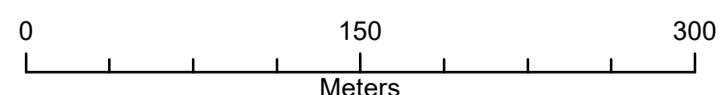
LEGEND

- D-FO - Area to be deleted from a Floodway Overlay
- D-LSIO - Area to be deleted from a Land Subject to Inundation Overlay

Municipal Boundary

Disclaimer
 This publication may be of assistance to you but the State of Victoria and its employees do not guarantee that the publication is without flaw of any kind or is wholly appropriate for your particular purposes and therefore disclaims all liability for any error, loss or other consequence which may arise from you relying on any information in this publication.

© The State of Victoria Department of Transport and Planning 2023



Australian Map Grid Zone 55

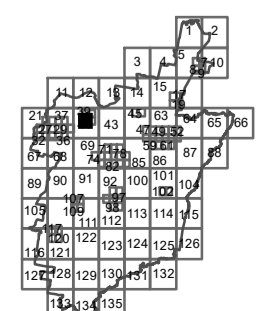


Planning Group
 Print Date: 20/10/2023
 Amendment Version: 8



Department of Transport and Planning

INDEX TO ADJOINING SCHEME MAPS





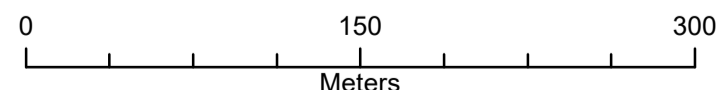
LEGEND

- D-FO - Area to be deleted from a Floodway Overlay
- D-LSIO - Area to be deleted from a Land Subject to Inundation Overlay

Municipal Boundary

Disclaimer
 This publication may be of assistance to you but the State of Victoria and its employees do not guarantee that the publication is without flaw of any kind or is wholly appropriate for your particular purposes and therefore disclaims all liability for any error, loss or other consequence which may arise from you relying on any information in this publication.

© The State of Victoria Department of Transport and Planning 2023

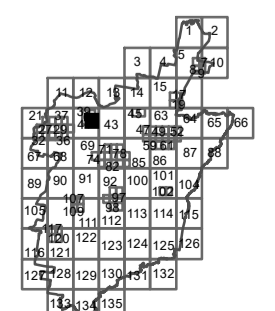


Australian Map Grid Zone 55


 Planning Group
 Print Date: 20/10/2023
 Amendment Version: 8

 Department of Transport and Planning

INDEX TO ADJOINING SCHEME MAPS





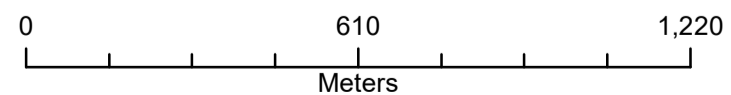
LEGEND

- D-FO - Area to be deleted from a Floodway Overlay
- D-LSIO - Area to be deleted from a Land Subject to Inundation Overlay

Municipal Boundary

Disclaimer
 This publication may be of assistance to you but the State of Victoria and its employees do not guarantee that the publication is without flaw of any kind or is wholly appropriate for your particular purposes and therefore disclaims all liability for any error, loss or other consequence which may arise from you relying on any information in this publication.

© The State of Victoria Department of Transport and Planning 2023

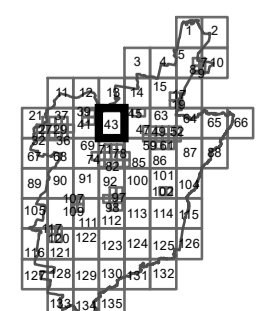


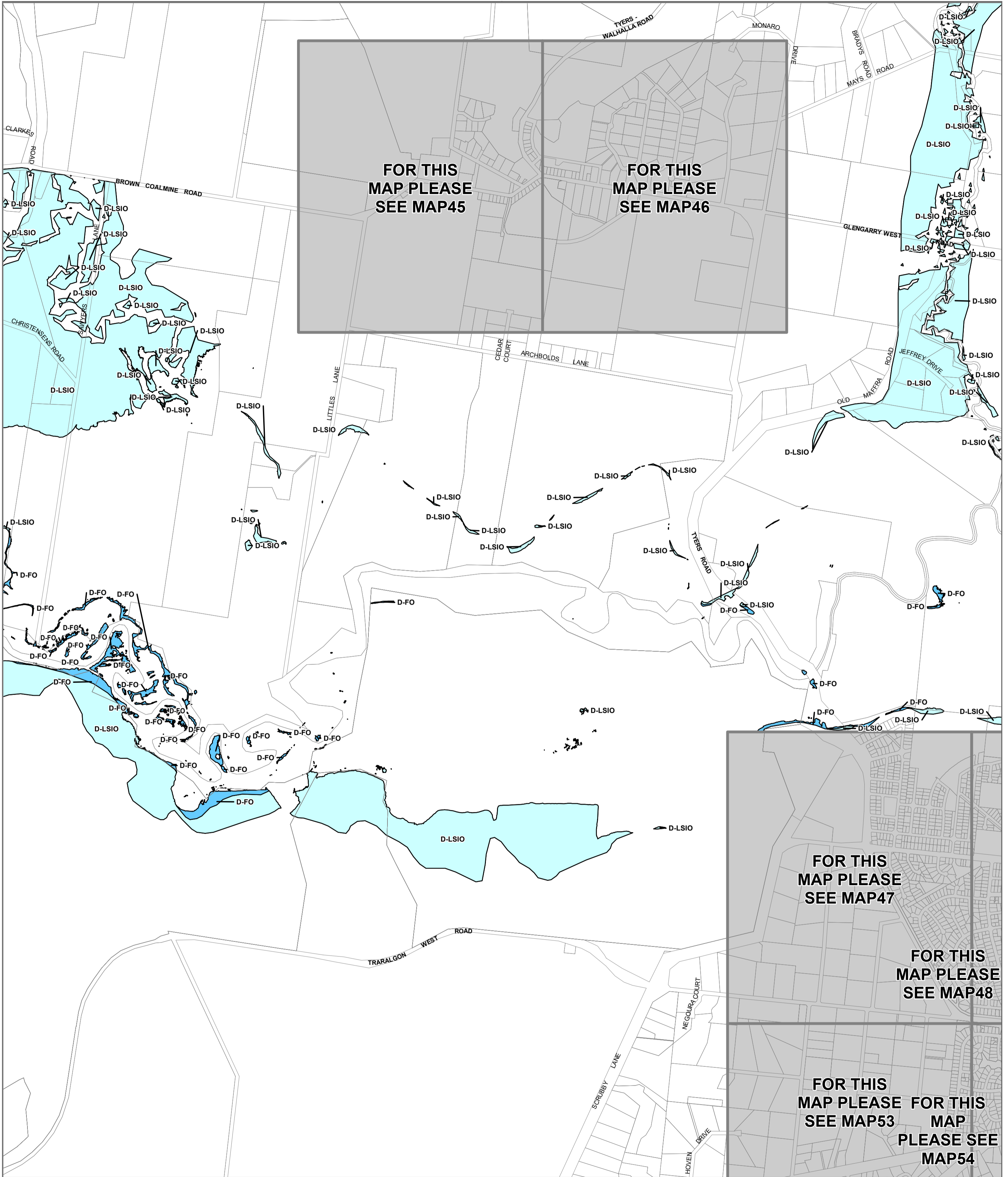
Australian Map Grid Zone 55


 Planning Group
 Print Date: 20/10/2023
 Amendment Version: 8


 Department of Transport and Planning

INDEX TO ADJOINING SCHEME MAPS





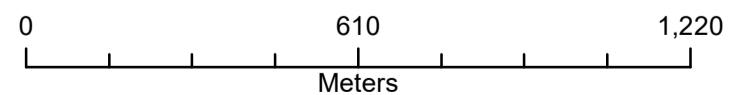
LEGEND

- D-FO - Area to be deleted from a Floodway Overlay
- D-LSIO - Area to be deleted from a Land Subject to Inundation Overlay

Municipal Boundary

Disclaimer
 This publication may be of assistance to you but the State of Victoria and its employees do not guarantee that the publication is without flaw of any kind or is wholly appropriate for your particular purposes and therefore disclaims all liability for any error, loss or other consequence which may arise from you relying on any information in this publication.

© The State of Victoria Department of Transport and Planning 2023



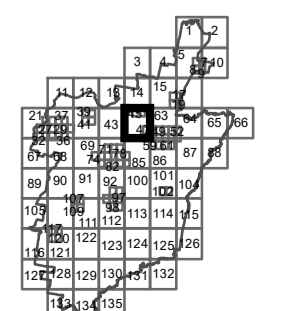
Australian Map Grid Zone 55


 Planning Group
 Print Date: 20/10/2023
 Amendment Version: 8



Department of Transport and Planning

INDEX TO ADJOINING SCHEME MAPS

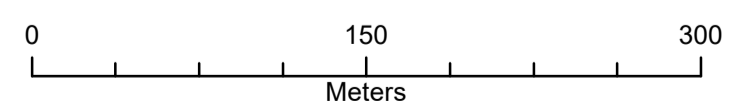




LEGEND
 D-FO - Area to be deleted from a Floodway Overlay

Municipal Boundary

Disclaimer
 This publication may be of assistance to you but the State of Victoria and its employees do not guarantee that the publication is without flaw of any kind or is wholly appropriate for your particular purposes and therefore disclaims all liability for any error, loss or other consequence which may arise from you relying on any information in this publication.
 © The State of Victoria Department of Transport and Planning 2023



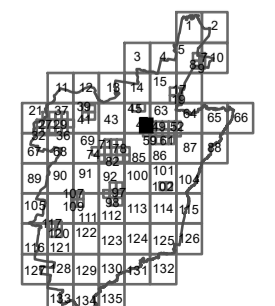
Australian Map Grid Zone 55

Planning Group
 Print Date: 20/10/2023
 Amendment Version: 8



Department of Transport and Planning

INDEX TO ADJOINING SCHEME MAPS



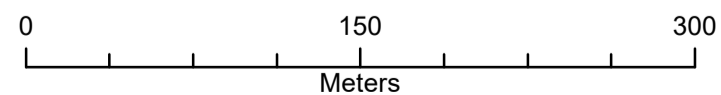


LEGEND

- D-LSIO - Area to be deleted from a Land Subject to Inundation Overlay
- Municipal Boundary

Disclaimer
 This publication may be of assistance to you but the State of Victoria and its employees do not guarantee that the publication is without flaw of any kind or is wholly appropriate for your particular purposes and therefore disclaims all liability for any error, loss or other consequence which may arise from you relying on any information in this publication.

© The State of Victoria Department of Transport and Planning 2023



Australian Map Grid Zone 55

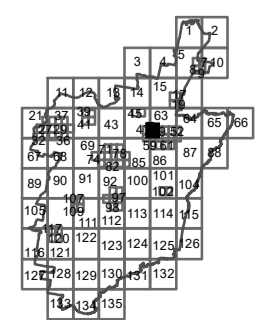


Planning Group
 Print Date: 20/10/2023
 Amendment Version: 8



Department of Transport and Planning

INDEX TO ADJOINING SCHEME MAPS



LATROBE PLANNING SCHEME - LOCAL PROVISION AMENDMENT C131latr



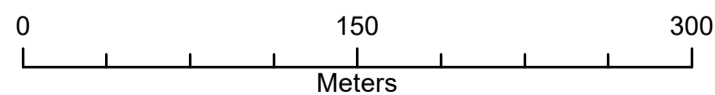
LEGEND

- D-FO - Area to be deleted from a Floodway Overlay
- D-LSIO - Area to be deleted from a Land Subject to Inundation Overlay



Disclaimer
This publication may be of assistance to you but the State of Victoria and its employees do not guarantee that the publication is without flaw of any kind or is wholly appropriate for your particular purposes and therefore disclaims all liability for any error, loss or other consequence which may arise from you relying on any information in this publication.

© The State of Victoria Department of Transport and Planning 2023



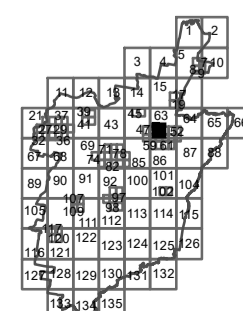
Australian Map Grid Zone 55

Planning Group
Print Date: 20/10/2023
Amendment Version: 8



Department of Transport and Planning

INDEX TO ADJOINING SCHEME MAPS





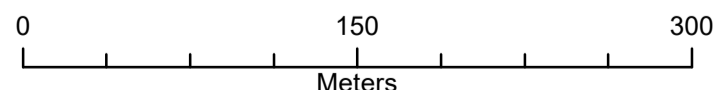
LEGEND

- D-FO - Area to be deleted from a Floodway Overlay
- D-LSIO - Area to be deleted from a Land Subject to Inundation Overlay

Municipal Boundary

Disclaimer
 This publication may be of assistance to you but the State of Victoria and its employees do not guarantee that the publication is without flaw of any kind or is wholly appropriate for your particular purposes and therefore disclaims all liability for any error, loss or other consequence which may arise from you relying on any information in this publication.

© The State of Victoria Department of Transport and Planning 2023



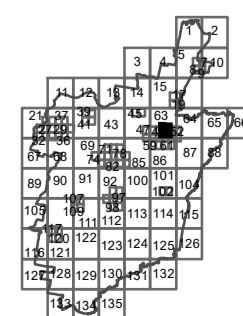
Australian Map Grid Zone 55

Planning Group
 Print Date: 20/10/2023
 Amendment Version: 8



Department of Transport and Planning

INDEX TO ADJOINING SCHEME MAPS



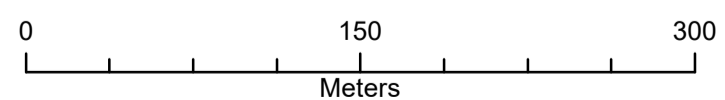


LEGEND

- D-LSIO - Area to be deleted from a Land Subject to Inundation Overlay
- Municipal Boundary

Disclaimer
 This publication may be of assistance to you but the State of Victoria and its employees do not guarantee that the publication is without flaw of any kind or is wholly appropriate for your particular purposes and therefore disclaims all liability for any error, loss or other consequence which may arise from you relying on any information in this publication.

© The State of Victoria Department of Transport and Planning 2023



Australian Map Grid Zone 55

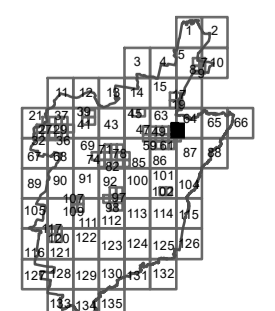


Planning Group
 Print Date: 20/10/2023
 Amendment Version: 8

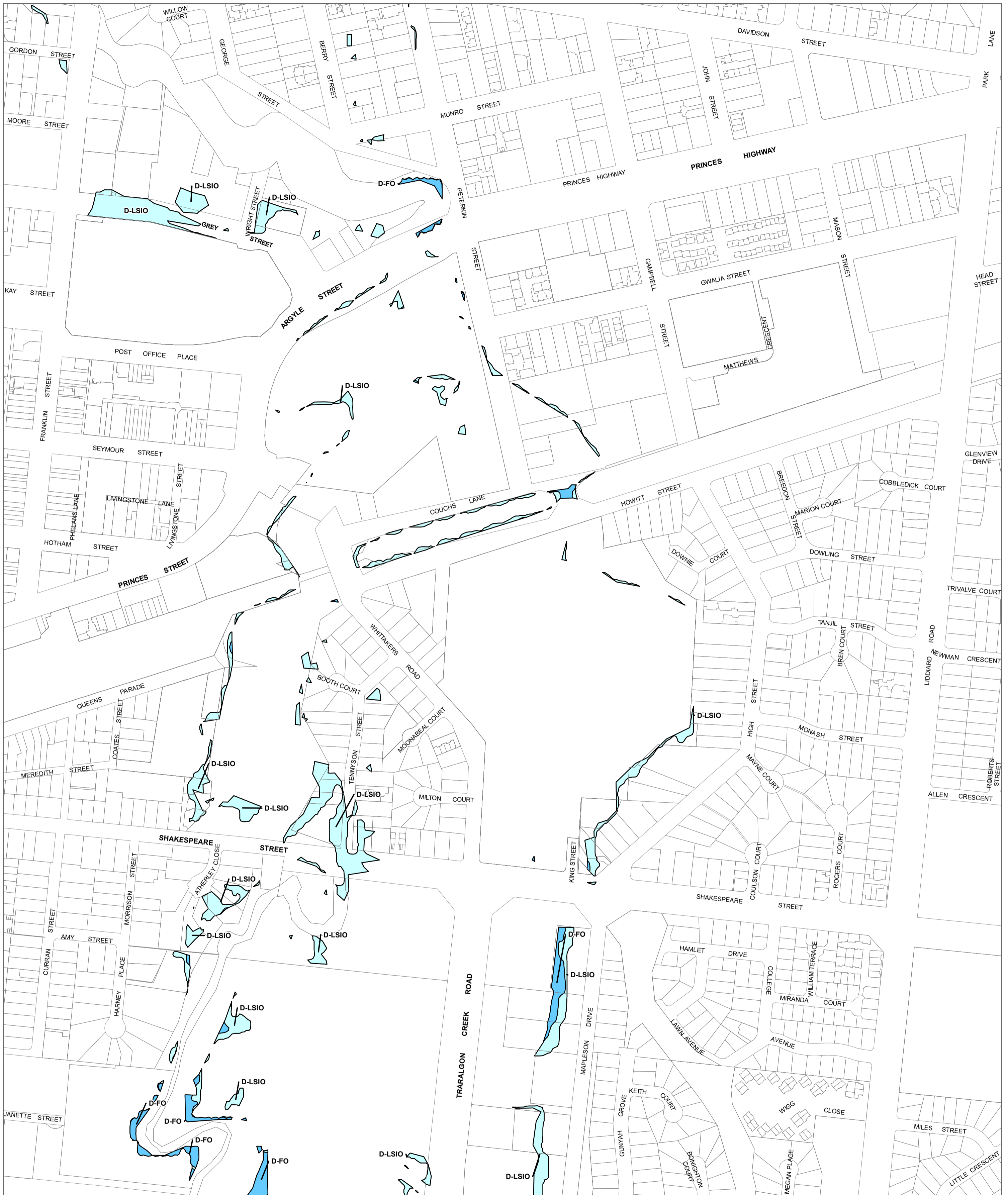


Department of Transport and Planning

INDEX TO ADJOINING SCHEME MAPS



LATROBE PLANNING SCHEME - LOCAL PROVISION AMENDMENT C131latr



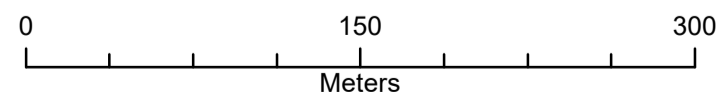
LEGEND

- D-FO - Area to be deleted from a Floodway Overlay
- D-LSIO - Area to be deleted from a Land Subject to Inundation Overlay

- Municipal Boundary

Disclaimer
This publication may be of assistance to you but the State of Victoria and its employees do not guarantee that the publication is without flaw of any kind or is wholly appropriate for your particular purposes and therefore disclaims all liability for any error, loss or other consequence which may arise from you relying on any information in this publication.

© The State of Victoria Department of Transport and Planning 2023



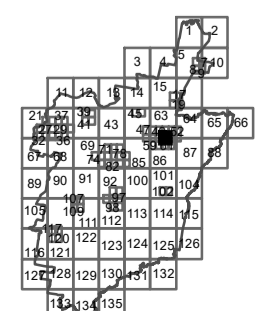
Australian Map Grid Zone 55

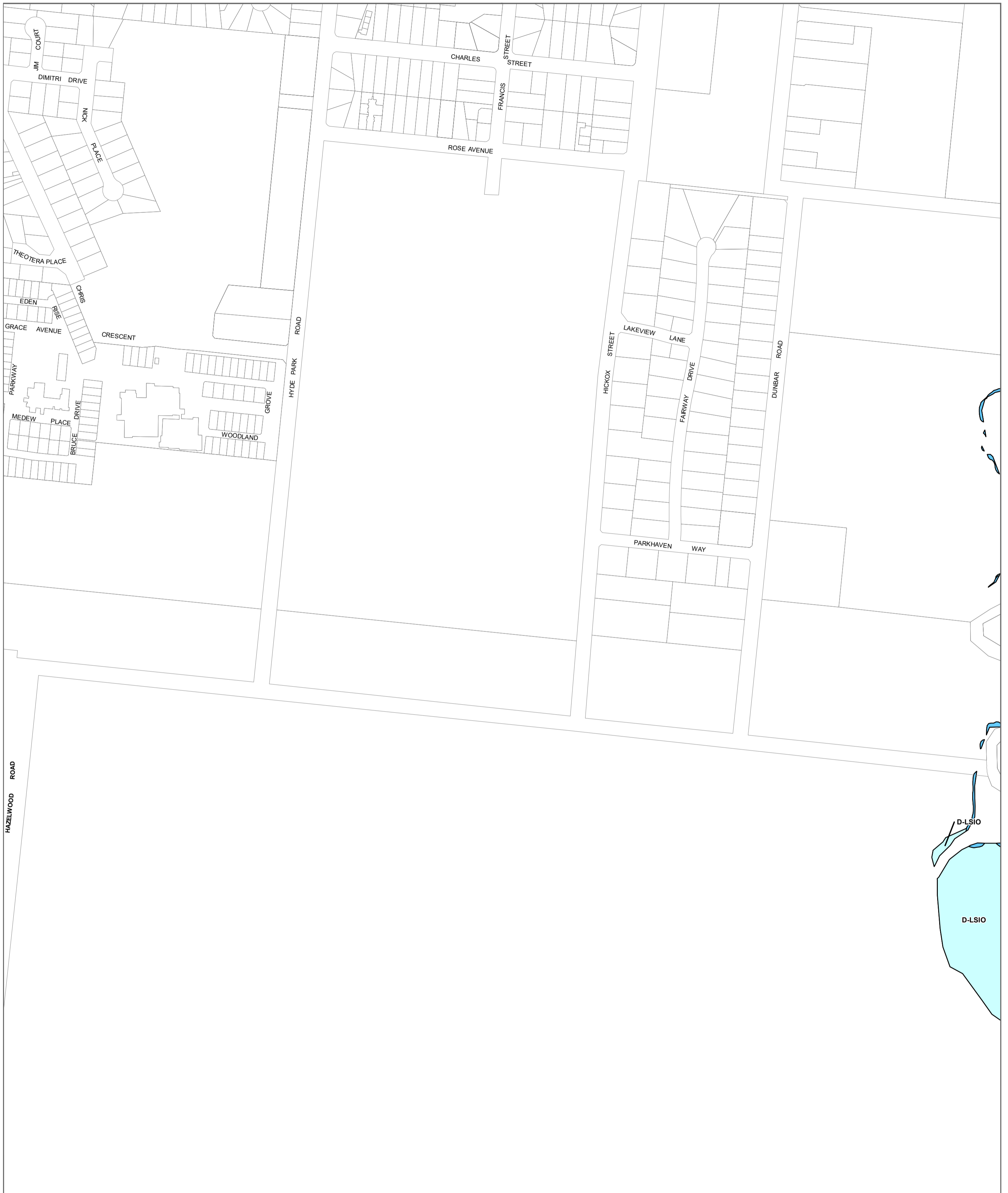
Planning Group
Print Date: 20/10/2023
Amendment Version: 8



Department of Transport and Planning

INDEX TO ADJOINING SCHEME MAPS





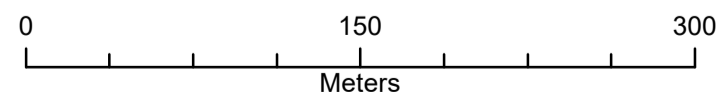
LEGEND

- D-FO - Area to be deleted from a Floodway Overlay
- D-LSIO - Area to be deleted from a Land Subject to Inundation Overlay

Municipal Boundary

Disclaimer
 This publication may be of assistance to you but the State of Victoria and its employees do not guarantee that the publication is without flaw of any kind or is wholly appropriate for your particular purposes and therefore disclaims all liability for any error, loss or other consequence which may arise from you relying on any information in this publication.

© The State of Victoria Department of Transport and Planning 2023



Australian Map Grid Zone 55

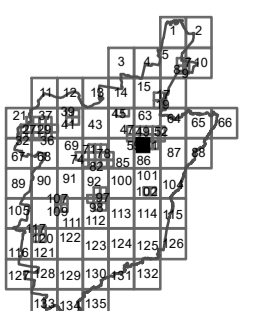


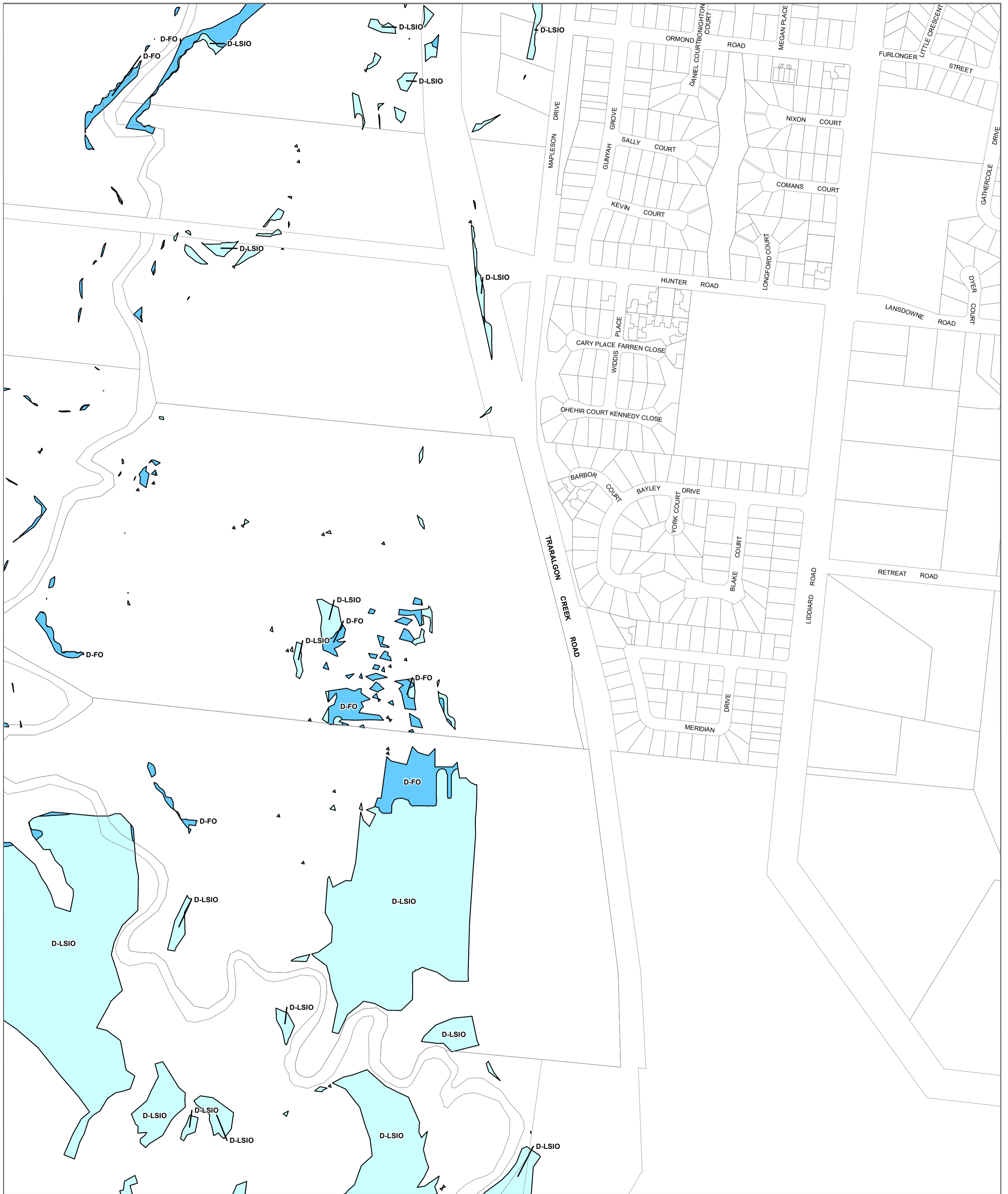
Planning Group
 Print Date: 20/10/2023
 Amendment Version: 8



Department of Transport and Planning

INDEX TO ADJOINING SCHEME MAPS





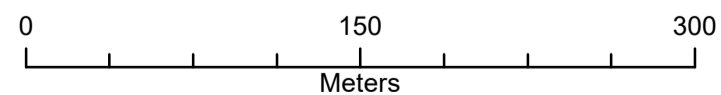
LEGEND

- D-FO - Area to be deleted from a Floodway Overlay
- D-LSIO - Area to be deleted from a Land Subject to Inundation Overlay

Municipal Boundary

Disclaimer
 This publication may be of assistance to you but the State of Victoria and its employees do not guarantee that the publication is without flaw of any kind or is wholly appropriate for your particular purposes and therefore disclaims all liability for any error, loss or other consequence which may arise from you relying on any information in this publication.

© The State of Victoria Department of Transport and Planning 2023



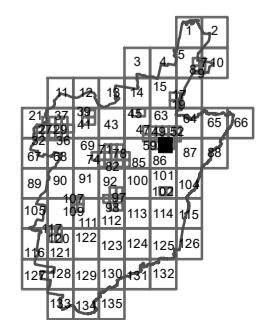
Australian Map Grid Zone 55

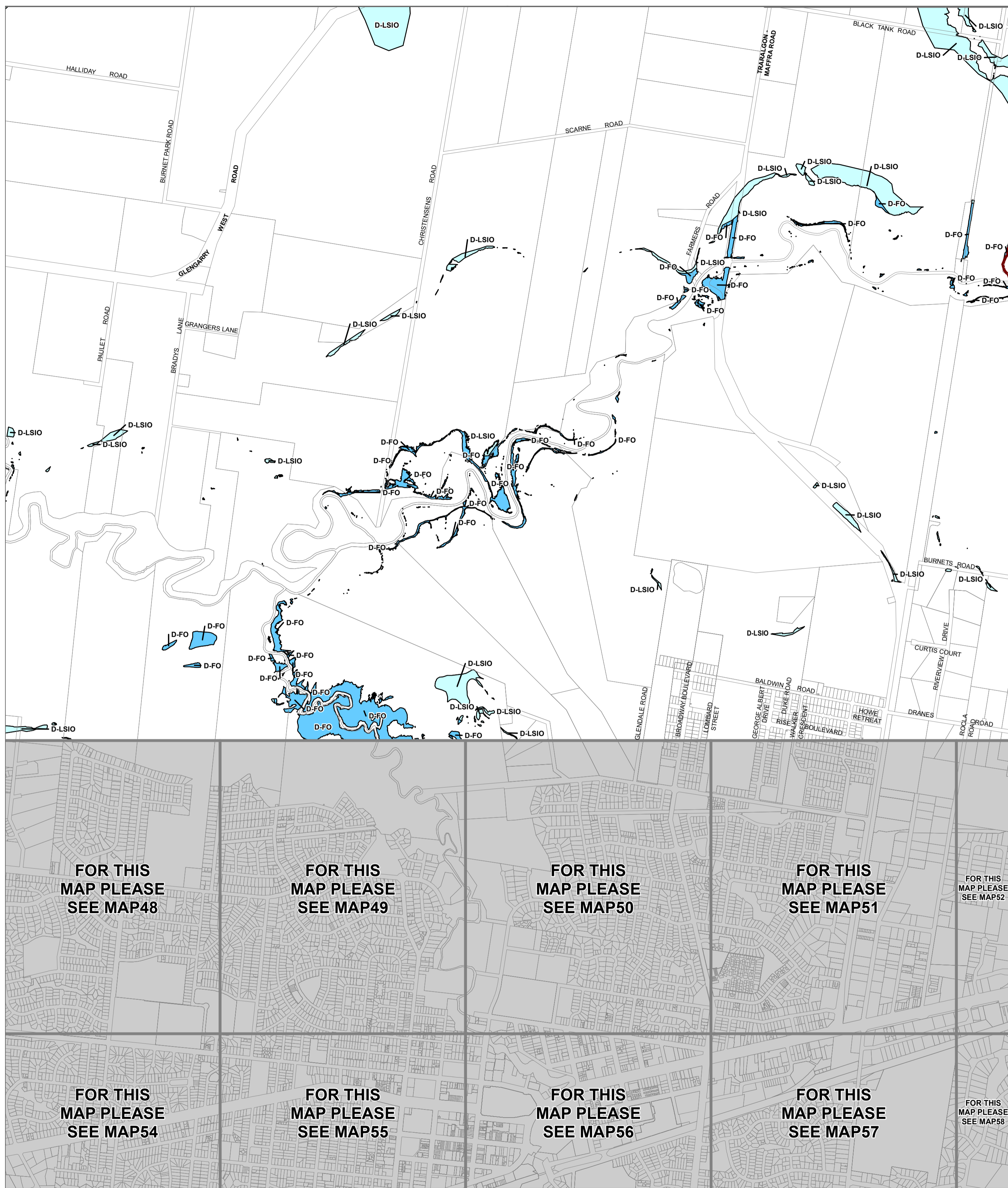
Planning Group
 Print Date: 20/10/2023
 Amendment Version: 8



Department of Transport and Planning

INDEX TO ADJOINING SCHEME MAPS





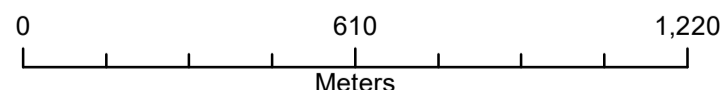
LEGEND

- D-FO - Area to be deleted from a Floodway Overlay
- D-LSIO - Area to be deleted from a Land Subject to Inundation Overlay

Municipal Boundary

Disclaimer
 This publication may be of assistance to you but the State of Victoria and its employees do not guarantee that the publication is without flaw of any kind or is wholly appropriate for your particular purposes and therefore disclaims all liability for any error, loss or other consequence which may arise from you relying on any information in this publication.

© The State of Victoria Department of Transport and Planning 2023

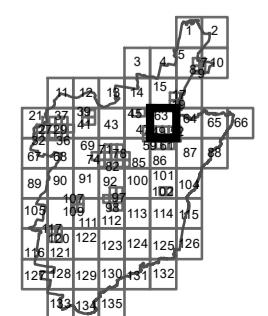


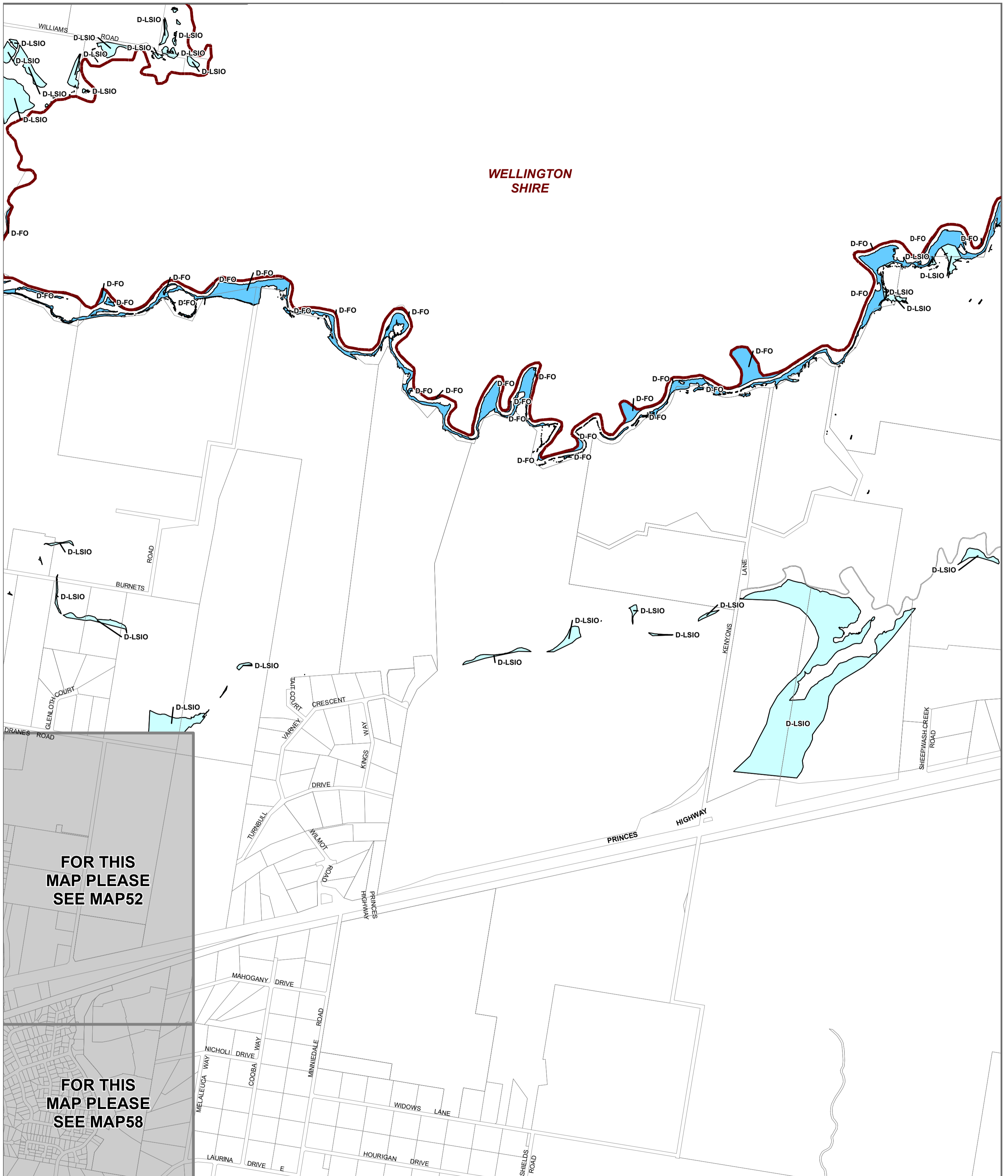
Australian Map Grid Zone 55


 Planning Group
 Print Date: 20/10/2023
 Amendment Version: 8


 Department of Transport and Planning

INDEX TO ADJOINING SCHEME MAPS





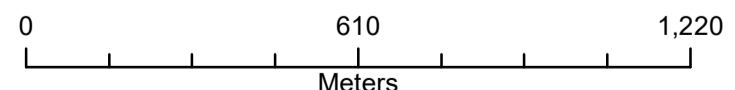
LEGEND

- D-FO - Area to be deleted from a Floodway Overlay
- D-LSIO - Area to be deleted from a Land Subject to Inundation Overlay

Municipal Boundary

Disclaimer
 This publication may be of assistance to you but the State of Victoria and its employees do not guarantee that the publication is without flaw of any kind or is wholly appropriate for your particular purposes and therefore disclaims all liability for any error, loss or other consequence which may arise from you relying on any information in this publication.

© The State of Victoria Department of Transport and Planning 2023



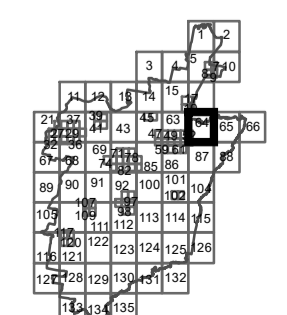
Australian Map Grid Zone 55

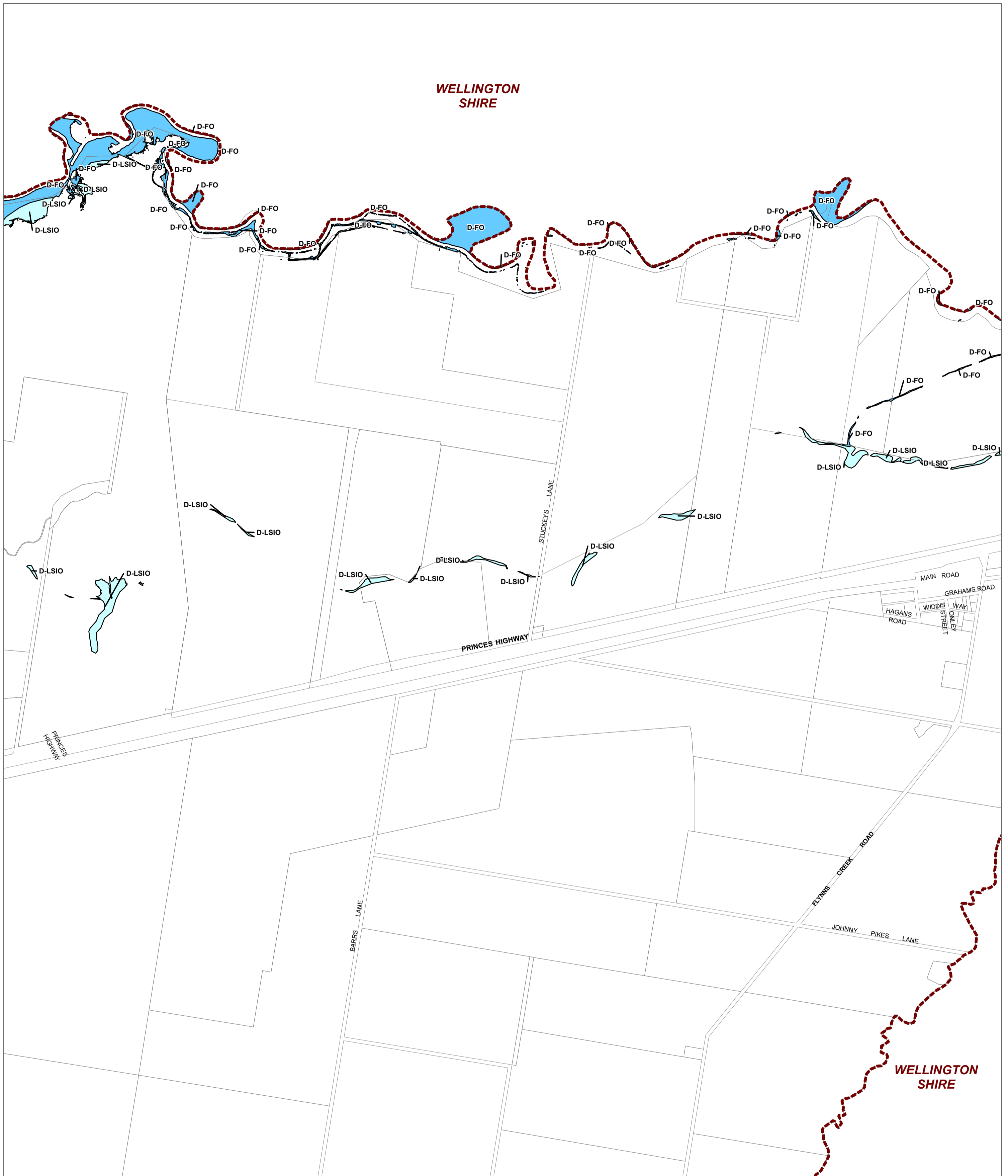
Planning Group
 Print Date: 20/10/2023
 Amendment Version: 8

VICTORIA
 State Government

Department of Transport and Planning

INDEX TO ADJOINING SCHEME MAPS





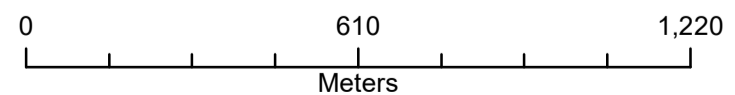
LEGEND

- D-FO - Area to be deleted from a Floodway Overlay
- D-LSIO - Area to be deleted from a Land Subject to Inundation Overlay

- Municipal Boundary

Disclaimer
 This publication may be of assistance to you but the State of Victoria and its employees do not guarantee that the publication is without flaw of any kind or is wholly appropriate for your particular purposes and therefore disclaims all liability for any error, loss or other consequence which may arise from you relying on any information in this publication.

© The State of Victoria Department of Transport and Planning 2023



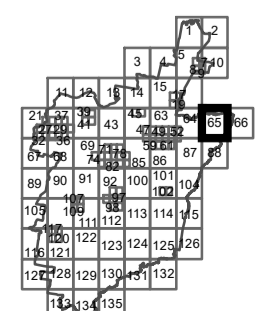
Australian Map Grid Zone 55

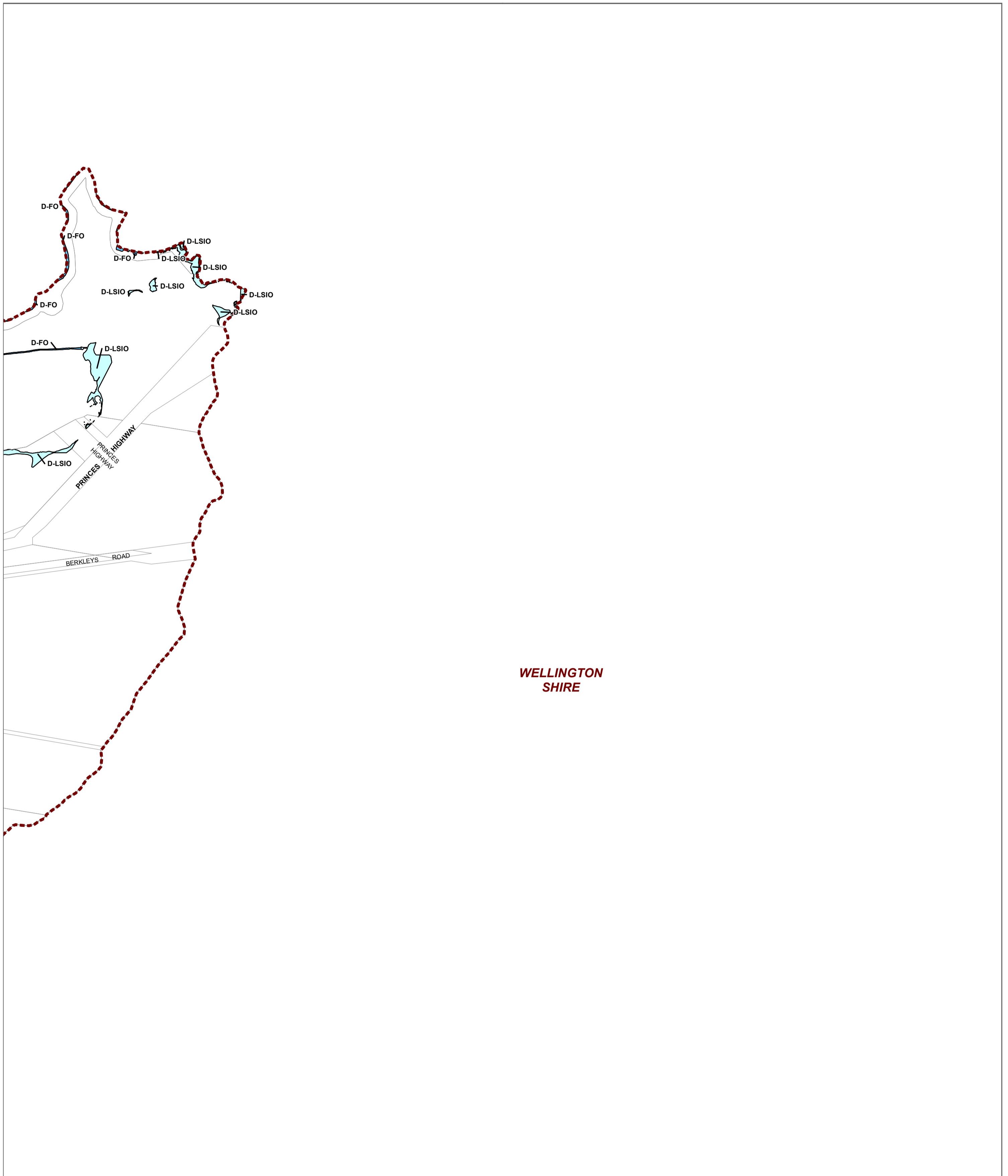

 Planning Group
 Print Date: 20/10/2023
 Amendment Version: 8



Department of Transport and Planning

INDEX TO ADJOINING SCHEME MAPS





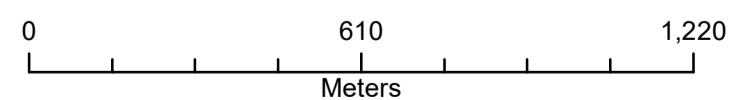
LEGEND

- D-FO - Area to be deleted from a Floodway Overlay
- D-LSIO - Area to be deleted from a Land Subject to Inundation Overlay

Municipal Boundary

Disclaimer
 This publication may be of assistance to you but the State of Victoria and its employees do not guarantee that the publication is without flaw of any kind or is wholly appropriate for your particular purposes and therefore disclaims all liability for any error, loss or other consequence which may arise from you relying on any information in this publication.

© The State of Victoria Department of Transport and Planning 2023



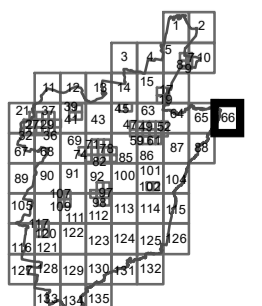
Australian Map Grid Zone 55


 Planning Group
 Print Date: 20/10/2023
 Amendment Version: 8



Department of Transport and Planning

INDEX TO ADJOINING SCHEME MAPS





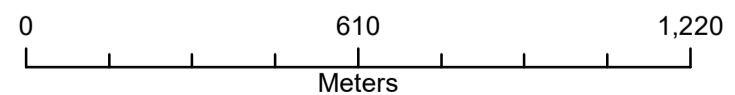
LEGEND

- D-FO - Area to be deleted from a Floodway Overlay
- D-LSIO - Area to be deleted from a Land Subject to Inundation Overlay

- Municipal Boundary

Disclaimer
 This publication may be of assistance to you but the State of Victoria and its employees do not guarantee that the publication is without flaw of any kind or is wholly appropriate for your particular purposes and therefore disclaims all liability for any error, loss or other consequence which may arise from you relying on any information in this publication.

© The State of Victoria Department of Transport and Planning 2023



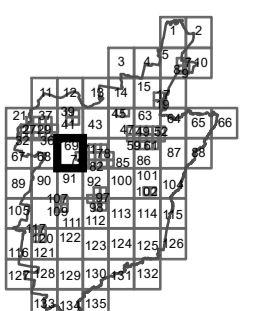
Australian Map Grid Zone 55

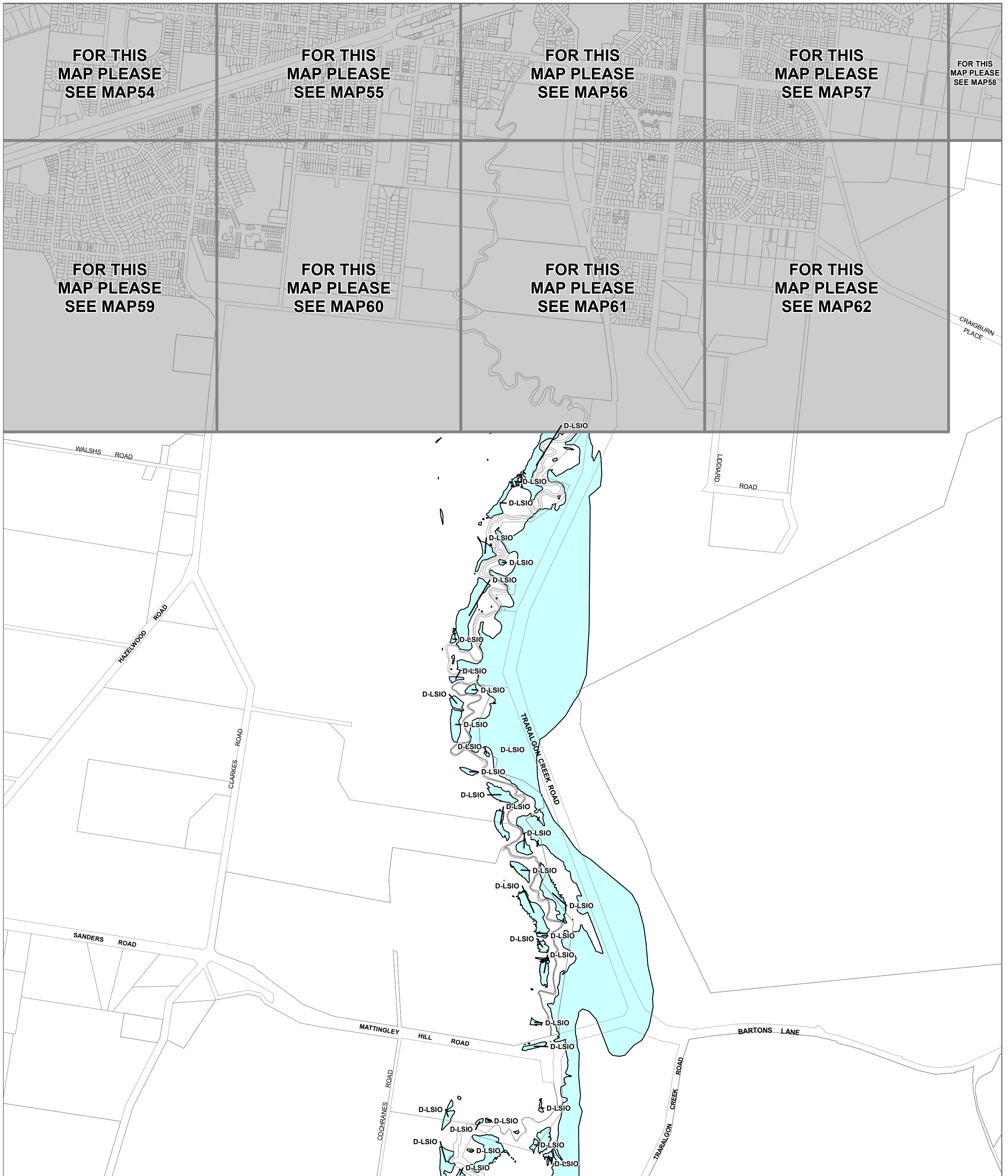
Planning Group
 Print Date: 20/10/2023
 Amendment Version: 8



Department of Transport and Planning

INDEX TO ADJOINING SCHEME MAPS





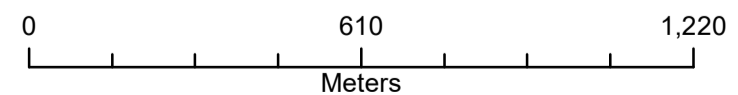
LEGEND

D-LSIO - Area to be deleted from a Land Subject to Inundation Overlay

Municipal Boundary

Disclaimer
 This publication may be of assistance to you but the State of Victoria and its employees do not guarantee that the publication is without flaw of any kind or is wholly appropriate for your particular purposes and therefore disclaims all liability for any error, loss or other consequence which may arise from you relying on any information in this publication.

© The State of Victoria Department of Transport and Planning 2023



Australian Map Grid Zone 55

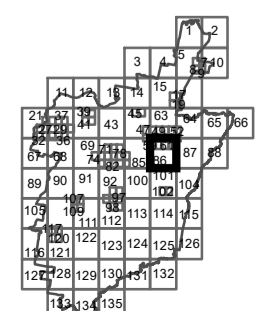


Planning Group
 Print Date: 20/10/2023
 Amendment Version: 8



Department of Transport and Planning

INDEX TO ADJOINING SCHEME MAPS



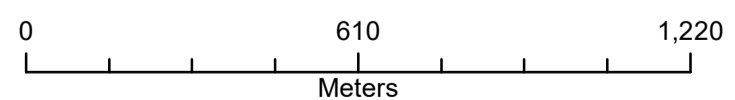


LEGEND

- D-LSIO - Area to be deleted from a Land Subject to Inundation Overlay
- Municipal Boundary

Disclaimer
 This publication may be of assistance to you but the State of Victoria and its employees do not guarantee that the publication is without flaw of any kind or is wholly appropriate for your particular purposes and therefore disclaims all liability for any error, loss or other consequence which may arise from you relying on any information in this publication.

© The State of Victoria Department of Transport and Planning 2023

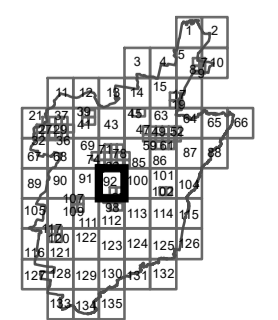


Australian Map Grid Zone 55


 Planning Group
 Print Date: 20/10/2023
 Amendment Version: 8


 Department of Transport and Planning

INDEX TO ADJOINING SCHEME MAPS



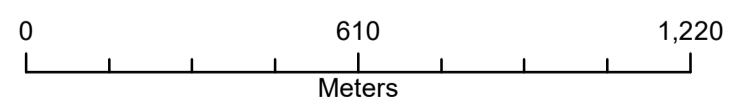


LEGEND

- D-LSIO - Area to be deleted from a Land Subject to Inundation Overlay
- Municipal Boundary

Disclaimer
 This publication may be of assistance to you but the State of Victoria and its employees do not guarantee that the publication is without flaw of any kind or is wholly appropriate for your particular purposes and therefore disclaims all liability for any error, loss or other consequence which may arise from you relying on any information in this publication.

© The State of Victoria Department of Transport and Planning 2023



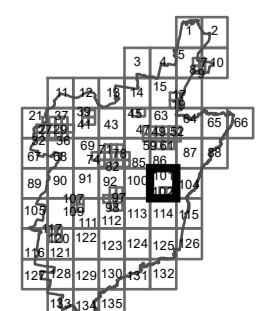
Australian Map Grid Zone 55

Planning Group
 Print Date: 20/10/2023
 Amendment Version: 8



Department of Transport and Planning

INDEX TO ADJOINING SCHEME MAPS



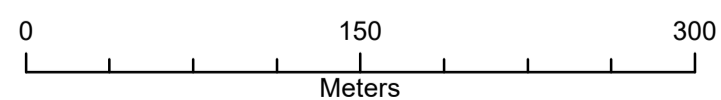


LEGEND

- D-LSIO - Area to be deleted from a Land Subject to Inundation Overlay
- Municipal Boundary

Disclaimer
 This publication may be of assistance to you but the State of Victoria and its employees do not guarantee that the publication is without flaw of any kind or is wholly appropriate for your particular purposes and therefore disclaims all liability for any error, loss or other consequence which may arise from you relying on any information in this publication.

© The State of Victoria Department of Transport and Planning 2023

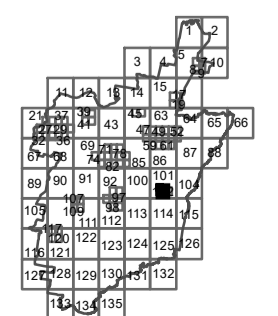


Australian Map Grid Zone 55

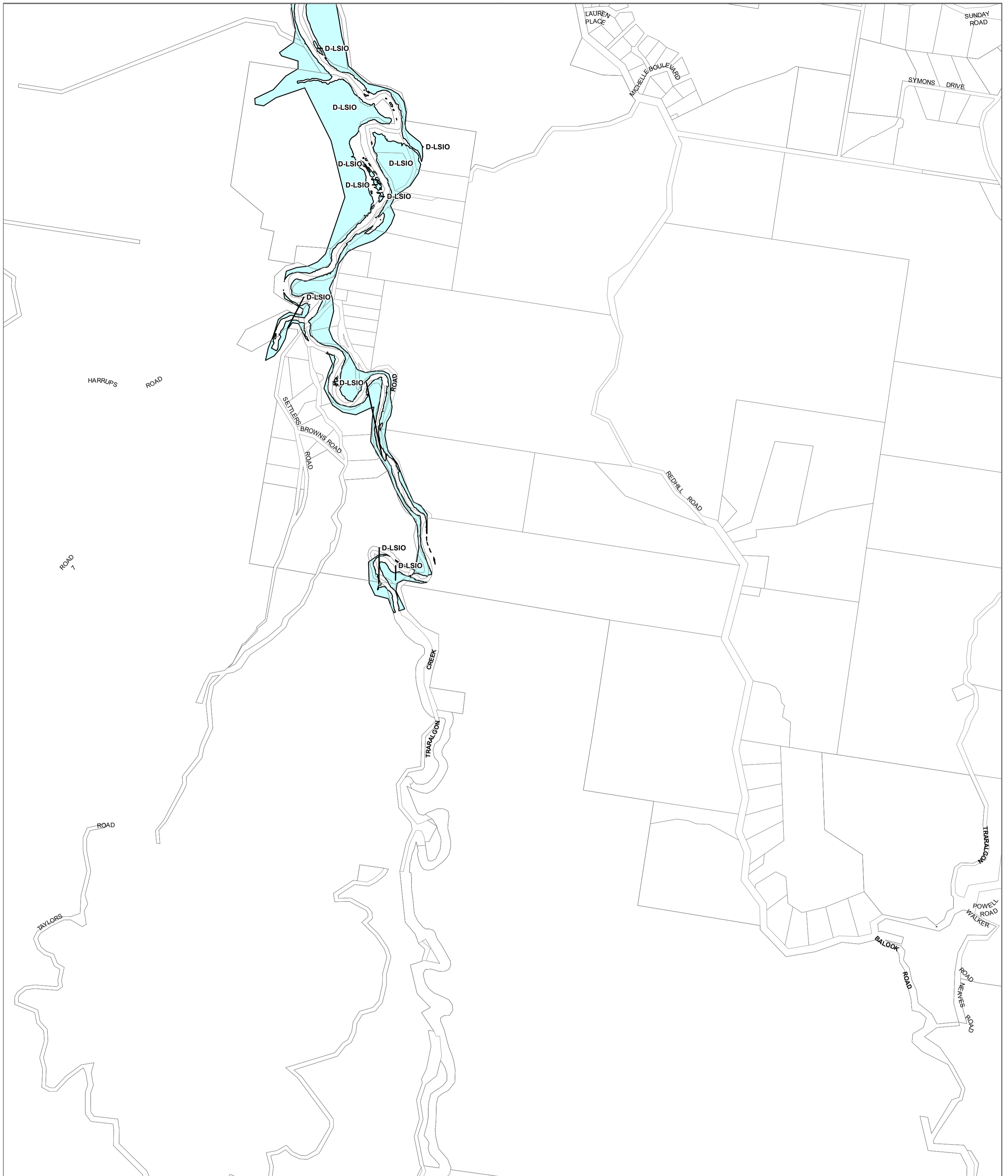

 Planning Group
 Print Date: 20/10/2023
 Amendment Version: 8


 Department of Transport and Planning

INDEX TO ADJOINING SCHEME MAPS



LATROBE PLANNING SCHEME - LOCAL PROVISION AMENDMENT C131latr



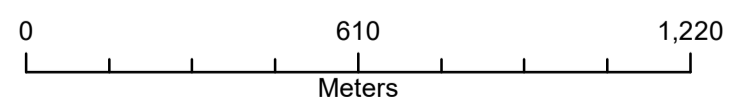
LEGEND

D-LSIO - Area to be deleted from a Land Subject to Inundation Overlay

Municipal Boundary

Disclaimer
This publication may be of assistance to you but the State of Victoria and its employees do not guarantee that the publication is without flaw of any kind or is wholly appropriate for your particular purposes and therefore disclaims all liability for any error, loss or other consequence which may arise from you relying on any information in this publication.

© The State of Victoria Department of Transport and Planning 2023



Australian Map Grid Zone 55

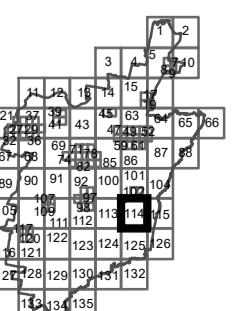


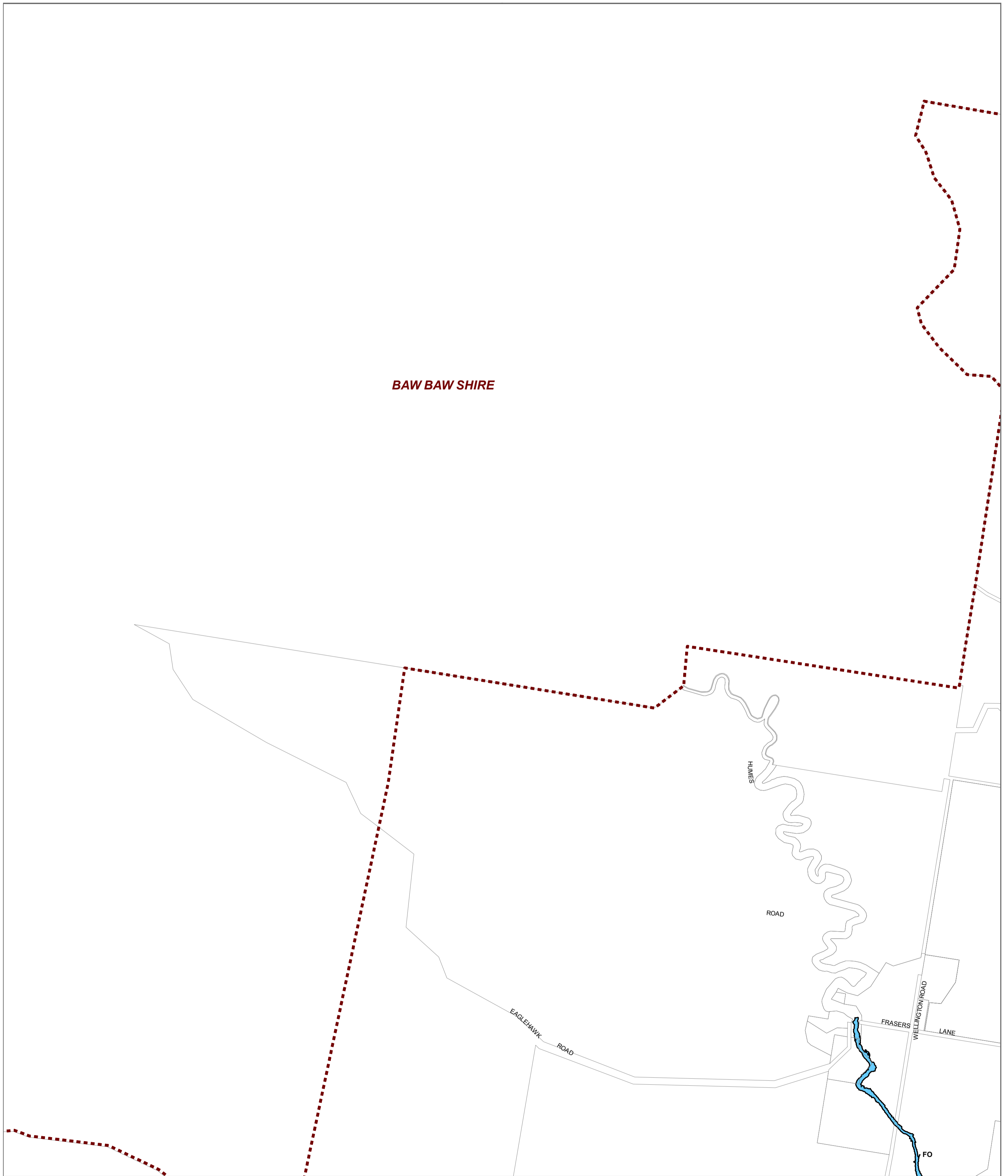
Planning Group
Print Date: 20/10/2023
Amendment Version: 8



Department of Transport and Planning

INDEX TO ADJOINING SCHEME MAPS

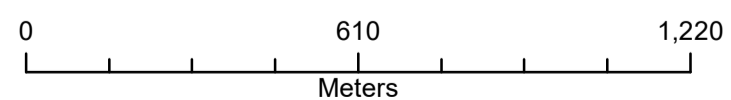




LEGEND
 FO - Floodway Overlay

Municipal Boundary

Disclaimer
 This publication may be of assistance to you but the State of Victoria and its employees do not guarantee that the publication is without flaw of any kind or is wholly appropriate for your particular purposes and therefore disclaims all liability for any error, loss or other consequence which may arise from you relying on any information in this publication.
 © The State of Victoria Department of Transport and Planning 2023



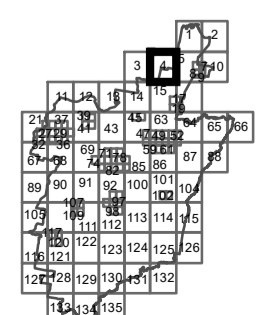
Australian Map Grid Zone 55

Planning Group
 Print Date: 20/10/2023
 Amendment Version: 8



Department of Transport and Planning

INDEX TO ADJOINING SCHEME MAPS



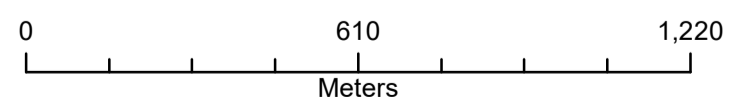
BAW BAW SHIRE



LEGEND
 FO - Floodway Overlay

Municipal Boundary

Disclaimer
 This publication may be of assistance to you but the State of Victoria and its employees do not guarantee that the publication is without flaw of any kind or is wholly appropriate for your particular purposes and therefore disclaims all liability for any error, loss or other consequence which may arise from you relying on any information in this publication.
 © The State of Victoria Department of Transport and Planning 2023



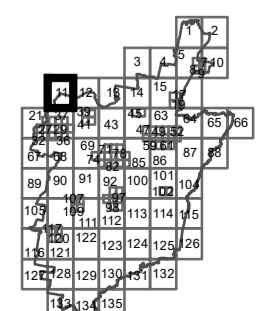
Australian Map Grid Zone 55

Planning Group
 Print Date: 20/10/2023
 Amendment Version: 8



Department of Transport and Planning

INDEX TO ADJOINING SCHEME MAPS



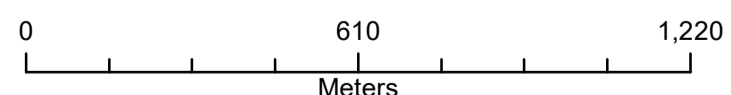


LEGEND
 FO - Floodway Overlay
 LSIO - Land Subject to Inundation Overlay

Municipal Boundary

Disclaimer
 This publication may be of assistance to you but the State of Victoria and its employees do not guarantee that the publication is without flaw of any kind or is wholly appropriate for your particular purposes and therefore disclaims all liability for any error, loss or other consequence which may arise from you relying on any information in this publication.

© The State of Victoria Department of Transport and Planning 2023



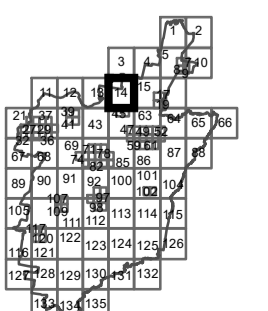
Australian Map Grid Zone 55

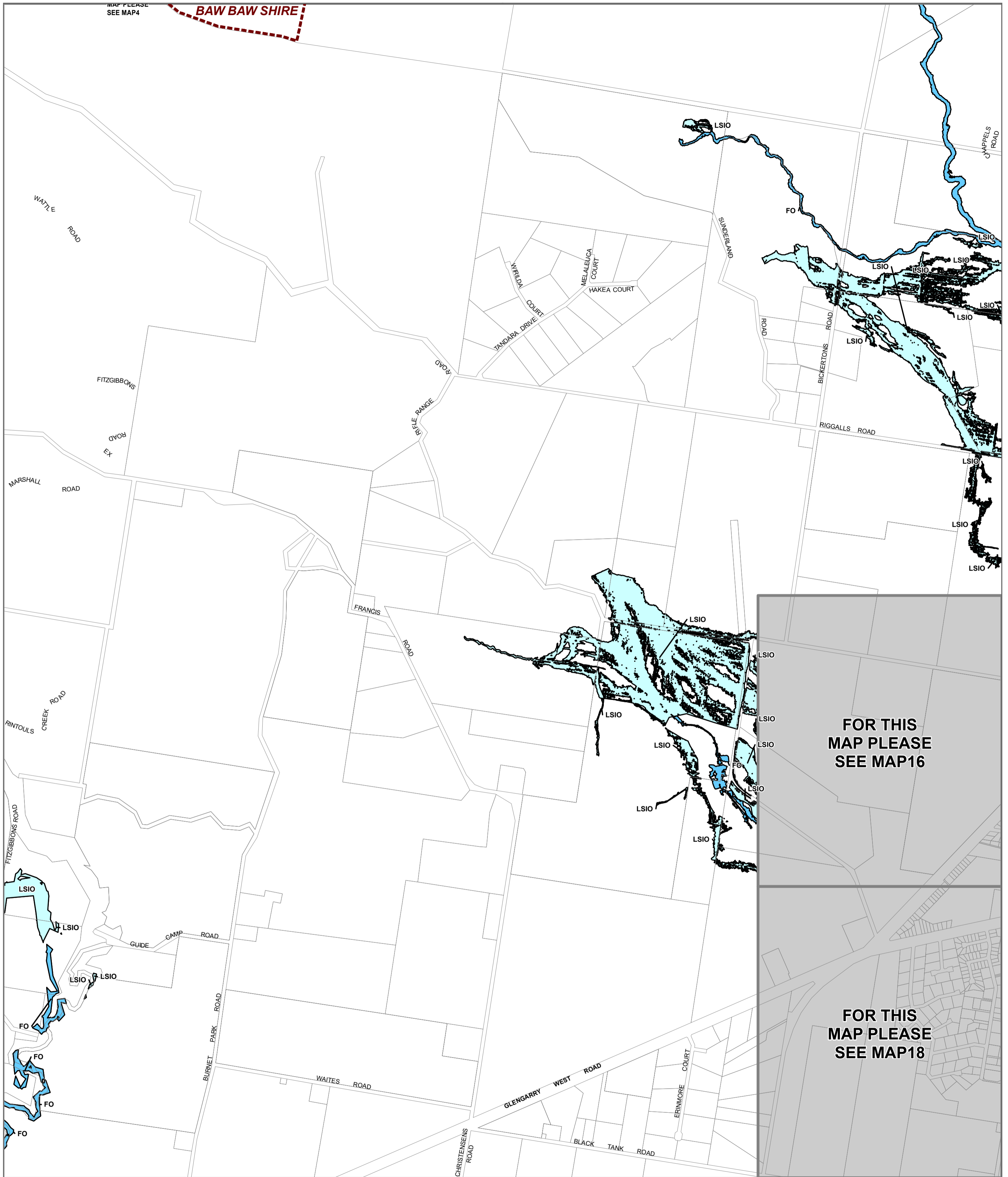
Planning Group
 Print Date: 20/10/2023
 Amendment Version: 8



Department of Transport and Planning

INDEX TO ADJOINING SCHEME MAPS





LEGEND
 FO - Floodway Overlay
 LSIO - Land Subject to Inundation Overlay

Municipal Boundary

Disclaimer
 This publication may be of assistance to you but the State of Victoria and its employees do not guarantee that the publication is without flaw of any kind or is wholly appropriate for your particular purposes and therefore disclaims all liability for any error, loss or other consequence which may arise from you relying on any information in this publication.

© The State of Victoria Department of Transport and Planning 2023

0 610 1,220
 Meters

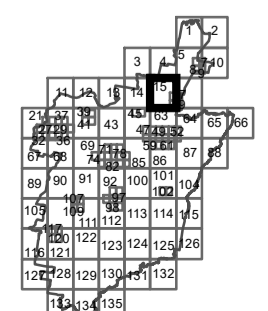
Australian Map Grid Zone 55

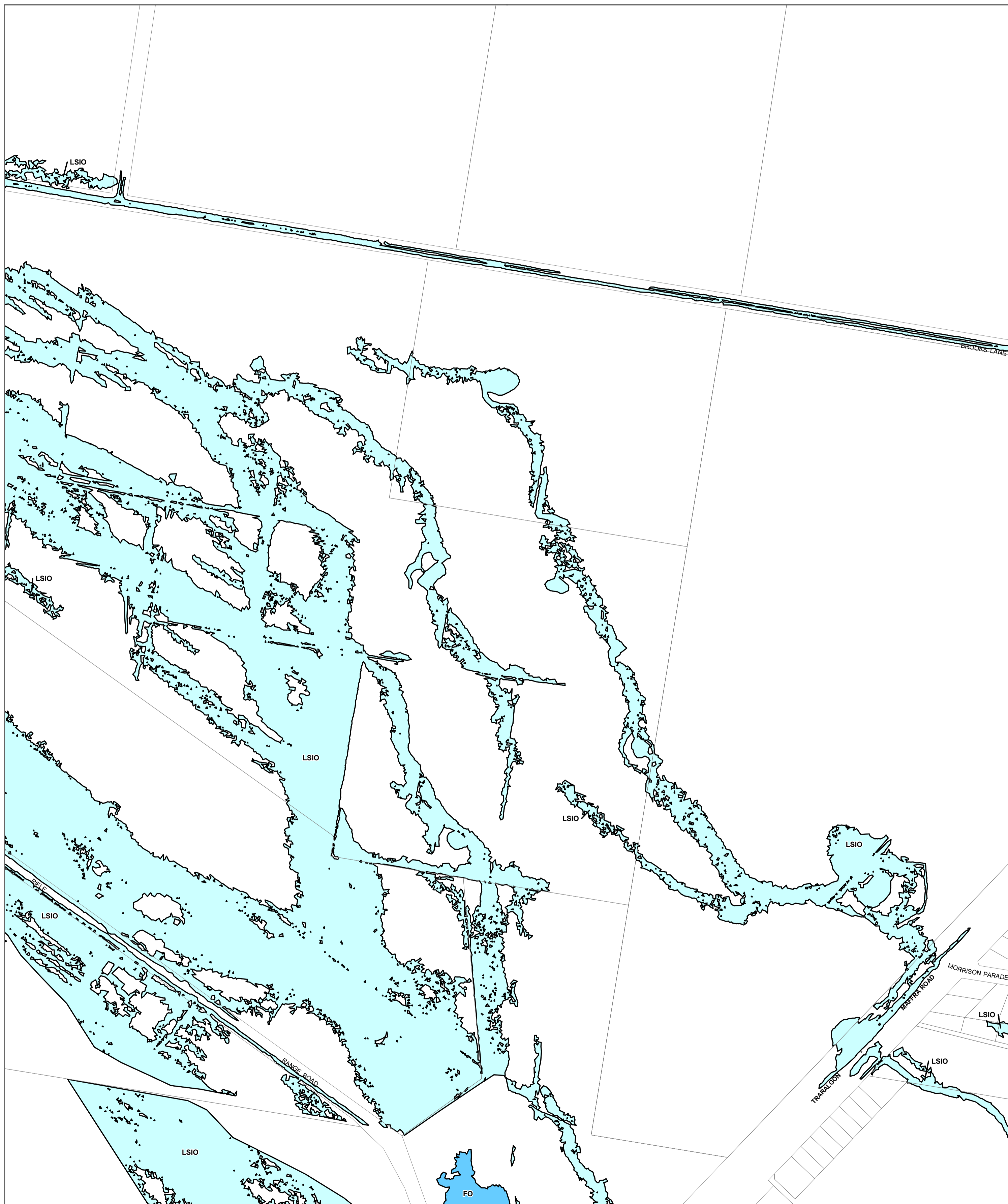
Planning Group
 Print Date: 20/10/2023
 Amendment Version: 8



Department of Transport and Planning

INDEX TO ADJOINING SCHEME MAPS



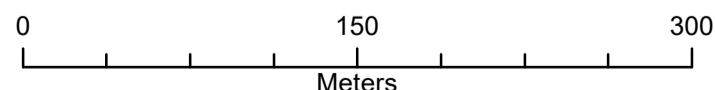


LEGEND
 FO - Floodway Overlay
 LSIO - Land Subject to Inundation Overlay

Municipal Boundary

Disclaimer
 This publication may be of assistance to you but the State of Victoria and its employees do not guarantee that the publication is without flaw of any kind or is wholly appropriate for your particular purposes and therefore disclaims all liability for any error, loss or other consequence which may arise from you relying on any information in this publication.

© The State of Victoria Department of Transport and Planning 2023



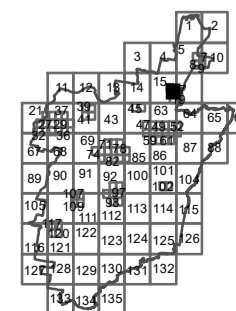
Australian Map Grid Zone 55

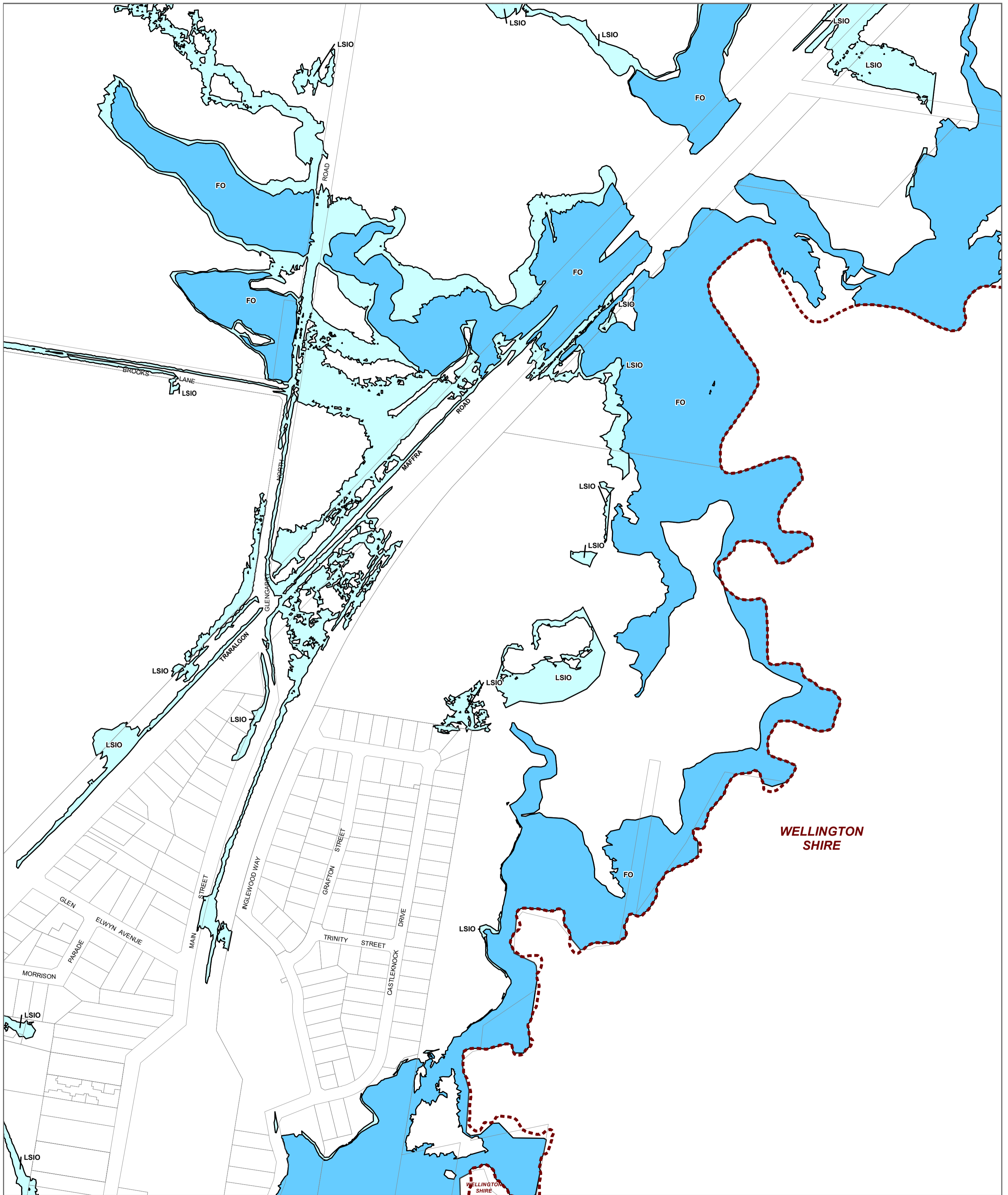
Planning Group
 Print Date: 20/10/2023
 Amendment Version: 8



Department of Transport and Planning

INDEX TO ADJOINING SCHEME MAPS



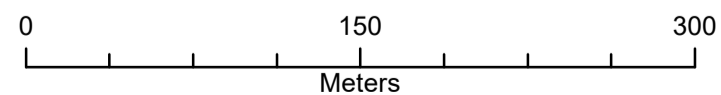


LEGEND
 FO - Floodway Overlay
 LSIO - Land Subject to Inundation Overlay

Municipal Boundary

Disclaimer
 This publication may be of assistance to you but the State of Victoria and its employees do not guarantee that the publication is without flaw of any kind or is wholly appropriate for your particular purposes and therefore disclaims all liability for any error, loss or other consequence which may arise from you relying on any information in this publication.

© The State of Victoria Department of Transport and Planning 2023



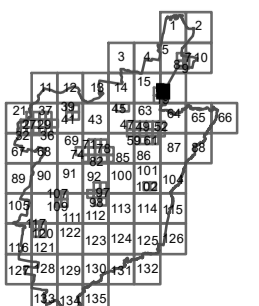
Australian Map Grid Zone 55

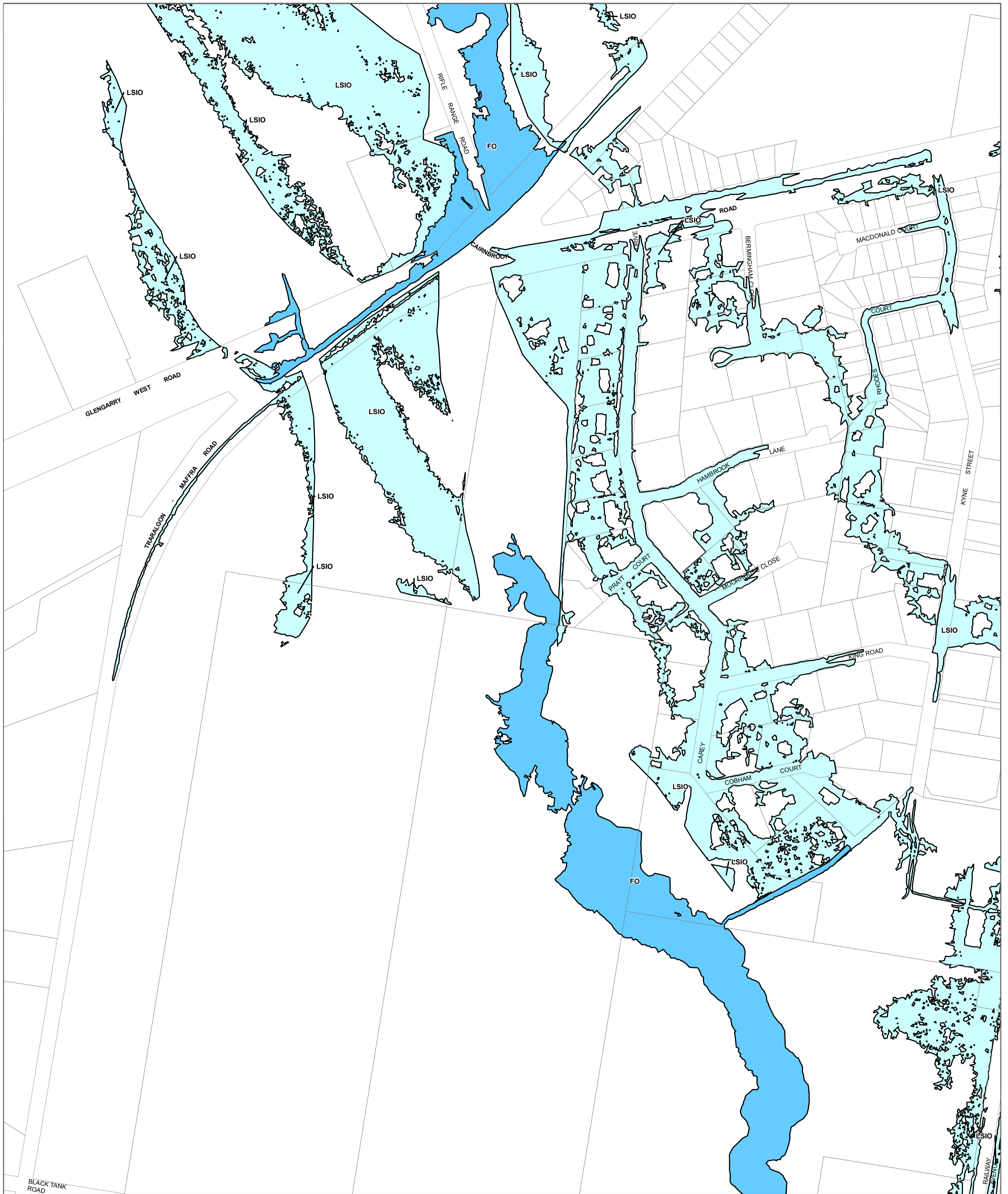
Planning Group
 Print Date: 20/10/2023
 Amendment Version: 8



Department of Transport and Planning

INDEX TO ADJOINING SCHEME MAPS



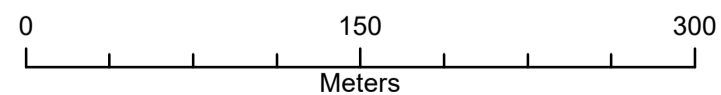


LEGEND
 FO - Floodway Overlay
 LSIO - Land Subject to Inundation Overlay

Municipal Boundary

Disclaimer
 This publication may be of assistance to you but the State of Victoria and its employees do not guarantee that the publication is without flaw of any kind or is wholly appropriate for your particular purposes and therefore disclaims all liability for any error, loss or other consequence which may arise from you relying on any information in this publication.

© The State of Victoria Department of Transport and Planning 2023



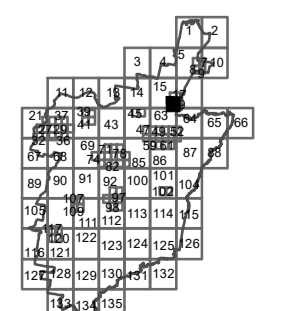
Australian Map Grid Zone 55

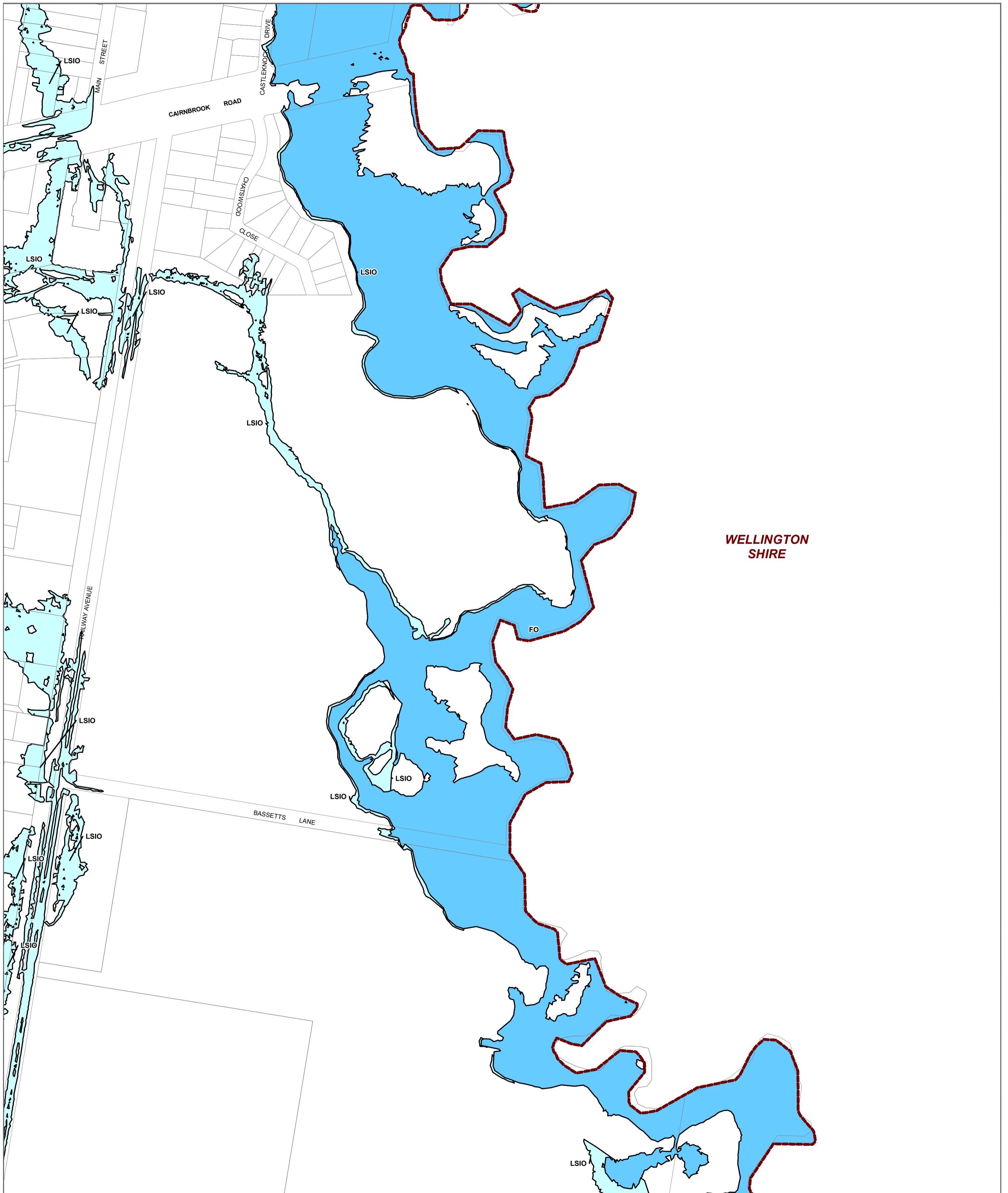
Planning Group
 Print Date: 20/10/2023
 Amendment Version: 8



Department of Transport and Planning

INDEX TO ADJOINING SCHEME MAPS





LEGEND
 FO - Floodway Overlay
 LSIO - Land Subject to Inundation Overlay

Municipal Boundary

Disclaimer
 This publication may be of assistance to you but the State of Victoria and its employees do not guarantee that the publication is without flaw of any kind or is wholly appropriate for your particular purposes and therefore disclaims all liability for any error, loss or other consequence which may arise from you relying on any information in this publication.

© The State of Victoria Department of Transport and Planning 2023

0 150 300
 Meters

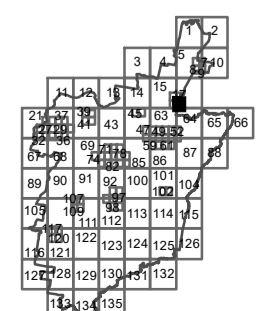
Australian Map Grid Zone 55

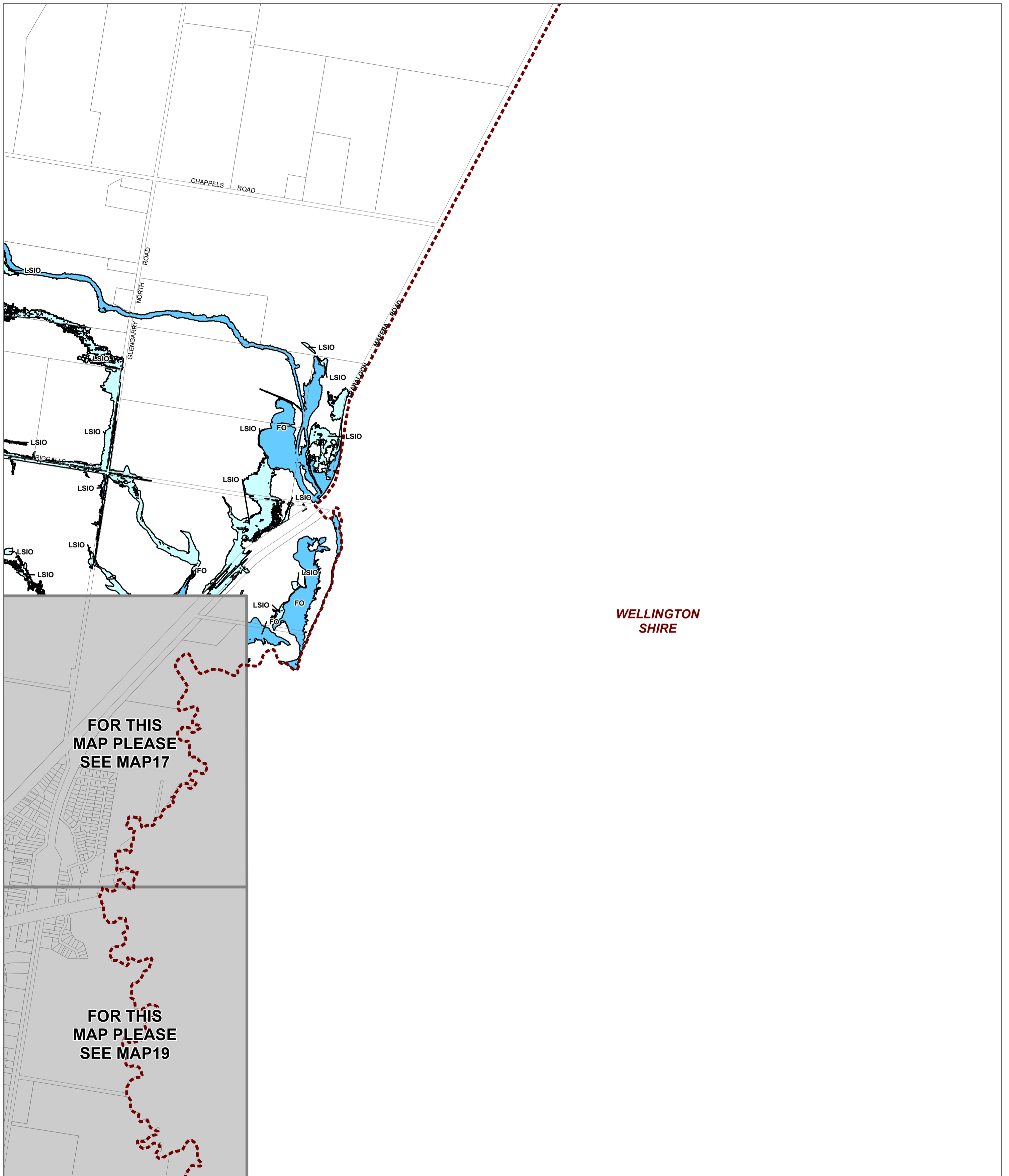
Planning Group
 Print Date: 20/10/2023
 Amendment Version: 8



Department of Transport and Planning

INDEX TO ADJOINING SCHEME MAPS





LEGEND
 FO - Floodway Overlay
 LSIO - Land Subject to Inundation Overlay

Municipal Boundary

Disclaimer
 This publication may be of assistance to you but the State of Victoria and its employees do not guarantee that the publication is without flaw of any kind or is wholly appropriate for your particular purposes and therefore disclaims all liability for any error, loss or other consequence which may arise from you relying on any information in this publication.
 © The State of Victoria Department of Transport and Planning 2023

0 610 1,220
 Meters

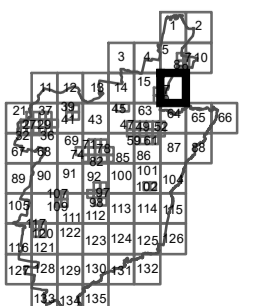
Australian Map Grid Zone 55

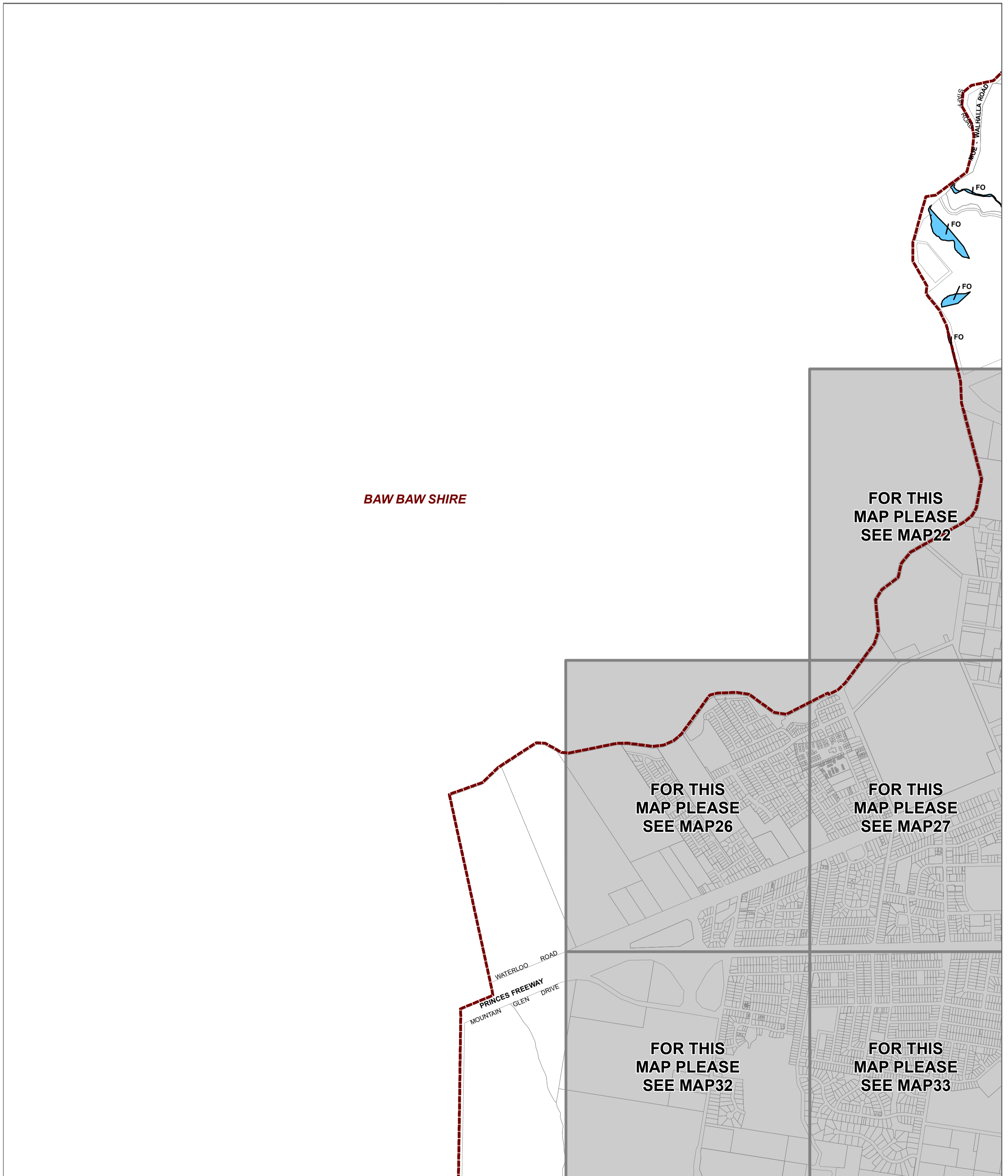
Planning Group
 Print Date: 20/10/2023
 Amendment Version: 8



Department of Transport and Planning

INDEX TO ADJOINING SCHEME MAPS





BAW BAW SHIRE

**FOR THIS
 MAP PLEASE
 SEE MAP22**

**FOR THIS
 MAP PLEASE
 SEE MAP26**

**FOR THIS
 MAP PLEASE
 SEE MAP27**

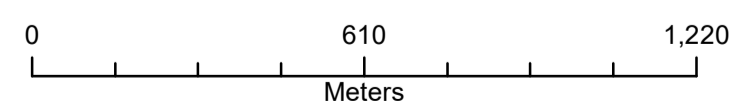
**FOR THIS
 MAP PLEASE
 SEE MAP32**

**FOR THIS
 MAP PLEASE
 SEE MAP33**

LEGEND
 FO - Floodway Overlay

Municipal Boundary

Disclaimer
 This publication may be of assistance to you but the State of Victoria and its employees do not guarantee that the publication is without flaw of any kind or is wholly appropriate for your particular purposes and therefore disclaims all liability for any error, loss or other consequence which may arise from you relying on any information in this publication.
 © The State of Victoria Department of Transport and Planning 2023



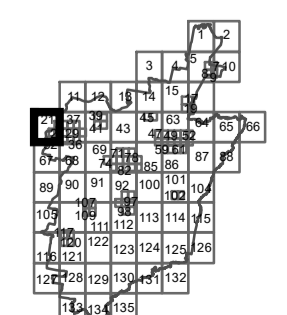
Australian Map Grid Zone 55

Planning Group
 Print Date: 20/10/2023
 Amendment Version: 8



Department of Transport and Planning

INDEX TO ADJOINING SCHEME MAPS

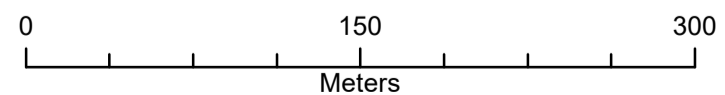




LEGEND
 FO - Floodway Overlay

Municipal Boundary

Disclaimer
 This publication may be of assistance to you but the State of Victoria and its employees do not guarantee that the publication is without flaw of any kind or is wholly appropriate for your particular purposes and therefore disclaims all liability for any error, loss or other consequence which may arise from you relying on any information in this publication.
 © The State of Victoria Department of Transport and Planning 2023



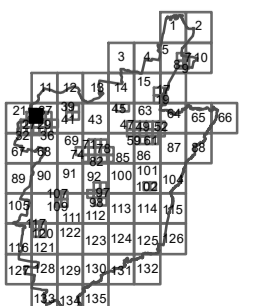
Australian Map Grid Zone 55

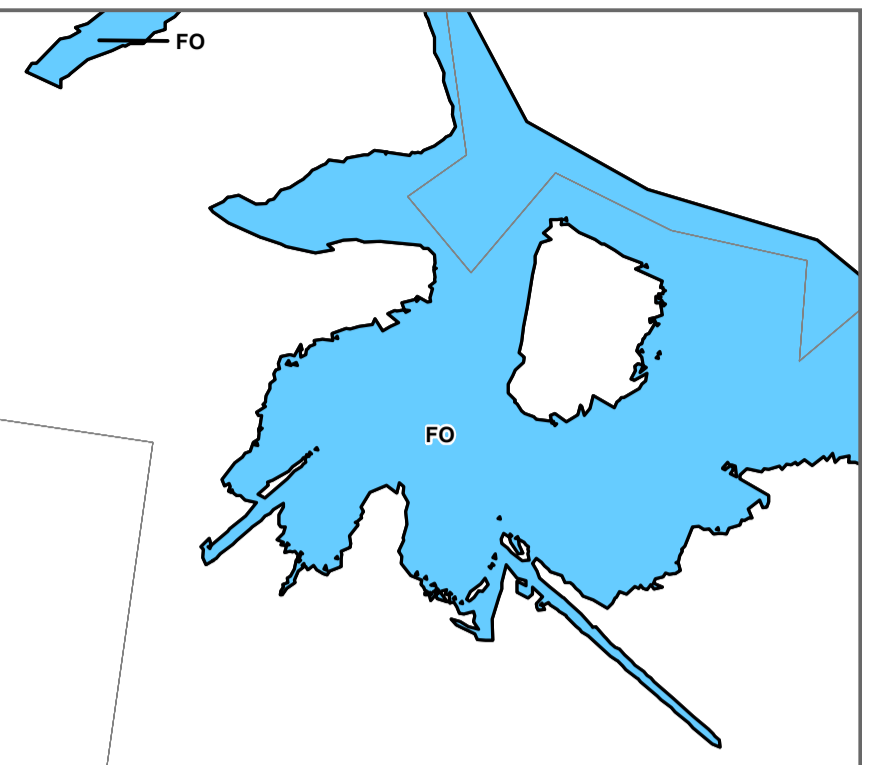
Planning Group
 Print Date: 20/10/2023
 Amendment Version: 8



Department of Transport and Planning

INDEX TO ADJOINING SCHEME MAPS

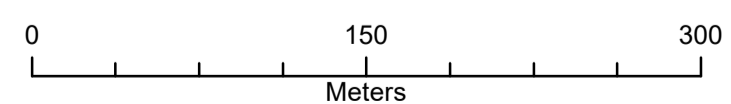




LEGEND



Disclaimer
 This publication may be of assistance to you but the State of Victoria and its employees do not guarantee that the publication is without flaw of any kind or is wholly appropriate for your particular purposes and therefore disclaims all liability for any error, loss or other consequence which may arise from you relying on any information in this publication.
 © The State of Victoria Department of Transport and Planning 2023



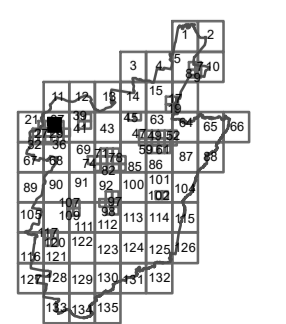
Australian Map Grid Zone 55

Planning Group
 Print Date: 20/10/2023
 Amendment Version: 8



Department of Transport and Planning

INDEX TO ADJOINING SCHEME MAPS

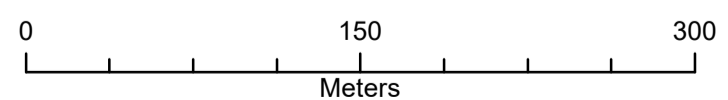




LEGEND
 FO - Floodway Overlay

Municipal Boundary

Disclaimer
 This publication may be of assistance to you but the State of Victoria and its employees do not guarantee that the publication is without flaw of any kind or is wholly appropriate for your particular purposes and therefore disclaims all liability for any error, loss or other consequence which may arise from you relying on any information in this publication.
 © The State of Victoria Department of Transport and Planning 2023



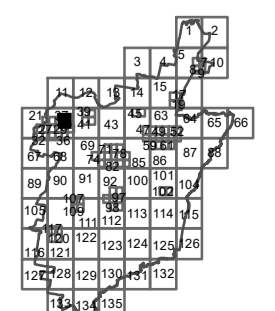
Australian Map Grid Zone 55

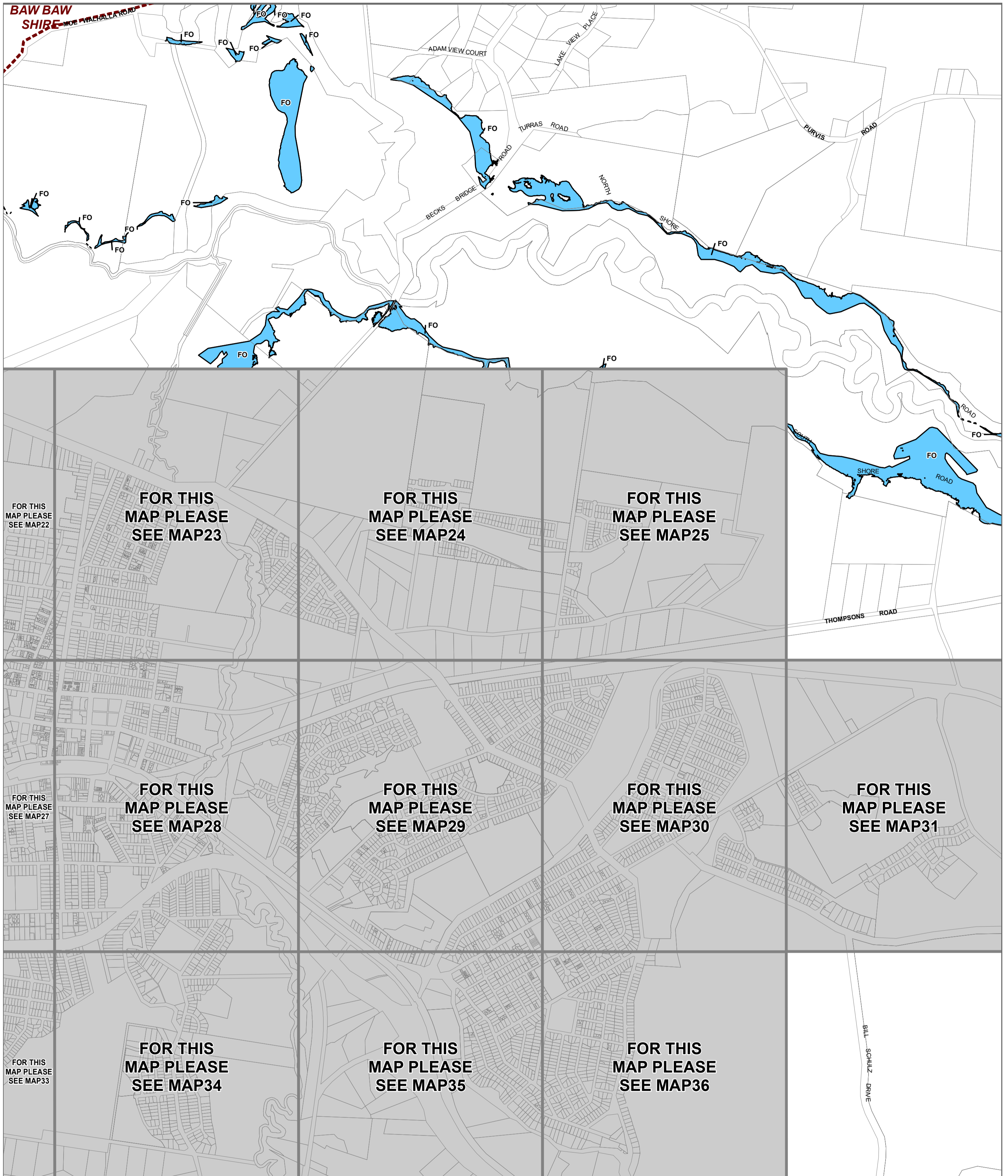
Planning Group
 Print Date: 20/10/2023
 Amendment Version: 8



Department of Transport and Planning

INDEX TO ADJOINING SCHEME MAPS

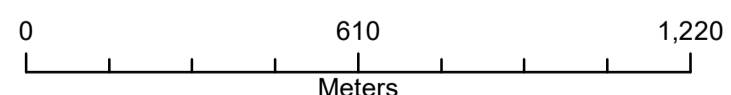




LEGEND
 FO - Floodway Overlay

Municipal Boundary

Disclaimer
 This publication may be of assistance to you but the State of Victoria and its employees do not guarantee that the publication is without flaw of any kind or is wholly appropriate for your particular purposes and therefore disclaims all liability for any error, loss or other consequence which may arise from you relying on any information in this publication.
 © The State of Victoria Department of Transport and Planning 2023

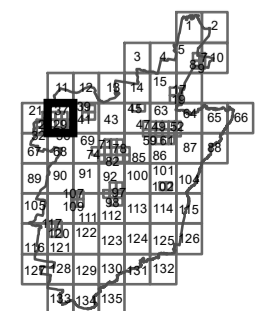


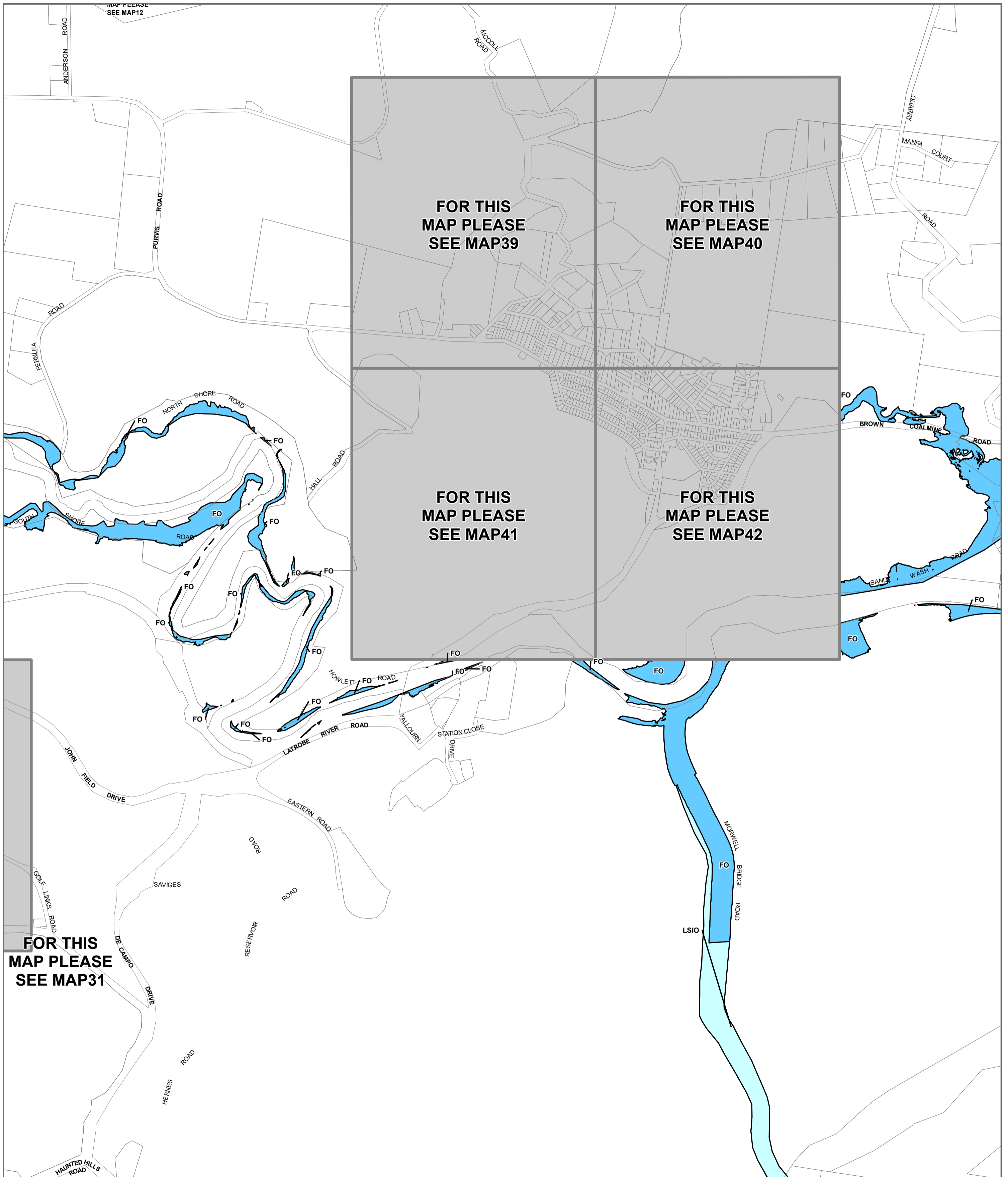
Australian Map Grid Zone 55

Planning Group
 Print Date: 20/10/2023
 Amendment Version: 8

VICTORIA
 State Government
 Department of Transport and Planning

INDEX TO ADJOINING SCHEME MAPS





LEGEND
 FO - Floodway Overlay
 LSIO - Land Subject to Inundation Overlay

Municipal Boundary

Disclaimer
 This publication may be of assistance to you but the State of Victoria and its employees do not guarantee that the publication is without flaw of any kind or is wholly appropriate for your particular purposes and therefore disclaims all liability for any error, loss or other consequence which may arise from you relying on any information in this publication.

© The State of Victoria Department of Transport and Planning 2023

0 610 1,220
 Meters

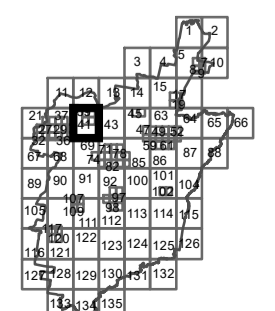
Australian Map Grid Zone 55

Planning Group
 Print Date: 20/10/2023
 Amendment Version: 8



Department of Transport and Planning

INDEX TO ADJOINING SCHEME MAPS

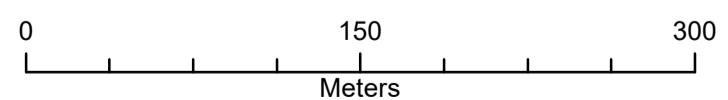




LEGEND
 FO - Floodway Overlay

Municipal Boundary

Disclaimer
 This publication may be of assistance to you but the State of Victoria and its employees do not guarantee that the publication is without flaw of any kind or is wholly appropriate for your particular purposes and therefore disclaims all liability for any error, loss or other consequence which may arise from you relying on any information in this publication.
 © The State of Victoria Department of Transport and Planning 2023



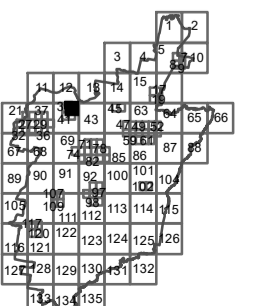
Australian Map Grid Zone 55

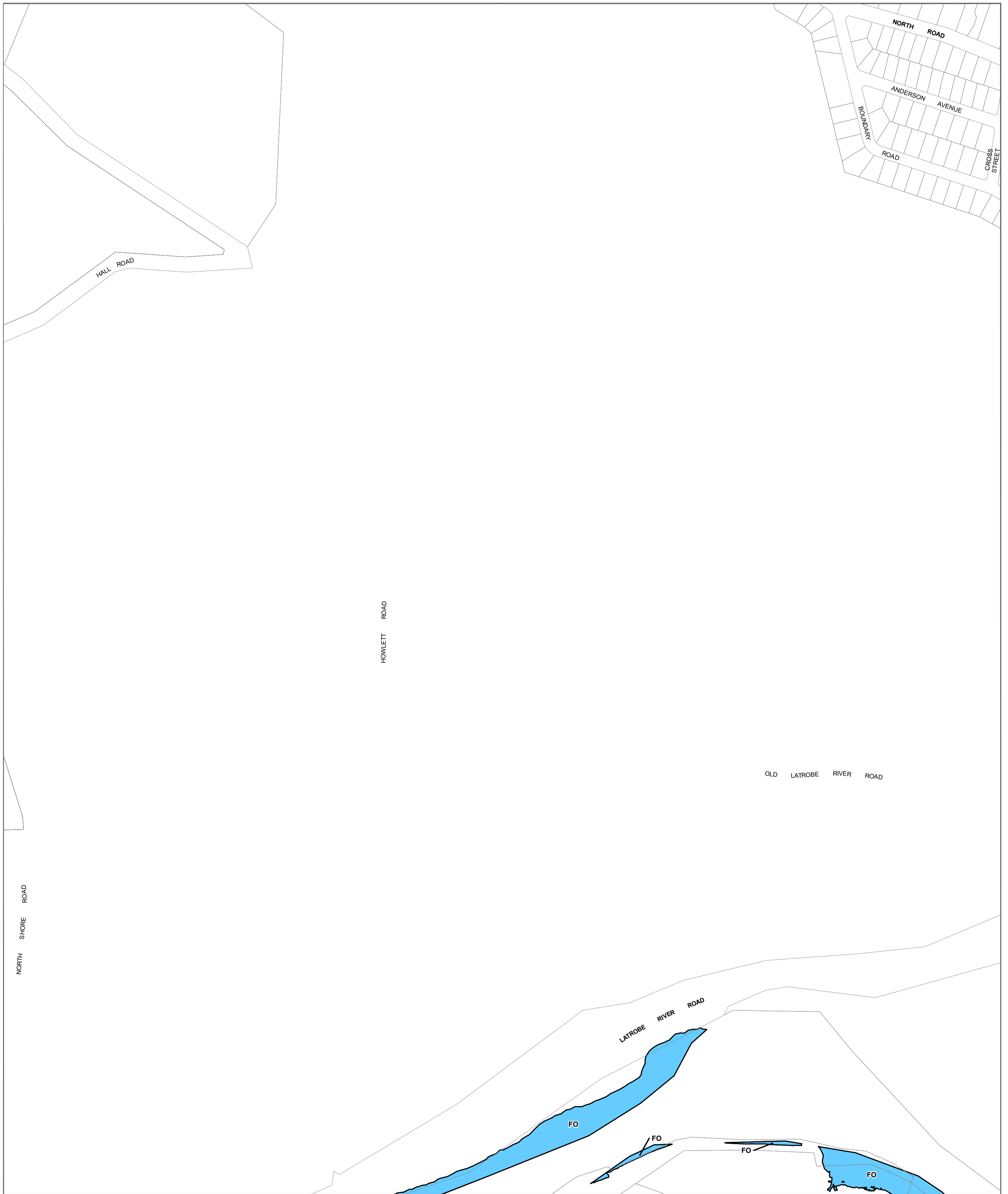
Planning Group
 Print Date: 20/10/2023
 Amendment Version: 8



Department of Transport and Planning

INDEX TO ADJOINING SCHEME MAPS

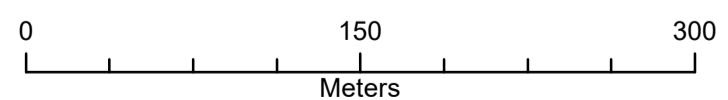




LEGEND
 FO - Floodway Overlay

Municipal Boundary

Disclaimer
 This publication may be of assistance to you but the State of Victoria and its employees do not guarantee that the publication is without flaw of any kind or is wholly appropriate for your particular purposes and therefore disclaims all liability for any error, loss or other consequence which may arise from you relying on any information in this publication.
 © The State of Victoria Department of Transport and Planning 2023



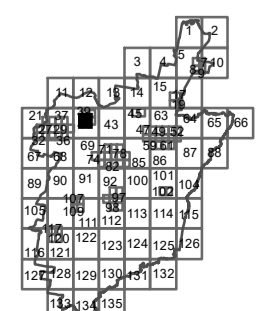
Australian Map Grid Zone 55

Planning Group
 Print Date: 20/10/2023
 Amendment Version: 8



Department of Transport and Planning

INDEX TO ADJOINING SCHEME MAPS

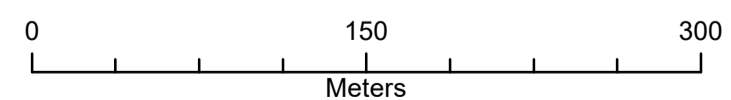




LEGEND
 FO - Floodway Overlay

Municipal Boundary

Disclaimer
 This publication may be of assistance to you but the State of Victoria and its employees do not guarantee that the publication is without flaw of any kind or is wholly appropriate for your particular purposes and therefore disclaims all liability for any error, loss or other consequence which may arise from you relying on any information in this publication.
 © The State of Victoria Department of Transport and Planning 2023



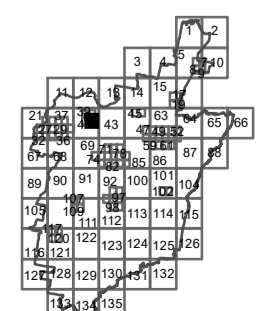
Australian Map Grid Zone 55

Planning Group
 Print Date: 20/10/2023
 Amendment Version: 8



Department of Transport and Planning

INDEX TO ADJOINING SCHEME MAPS

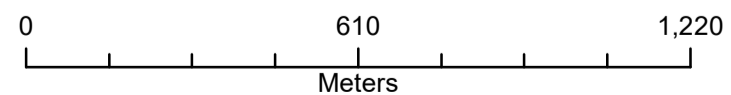




LEGEND
 FO - Floodway Overlay
 LSIO - Land Subject to Inundation Overlay

Municipal Boundary

Disclaimer
 This publication may be of assistance to you but the State of Victoria and its employees do not guarantee that the publication is without flaw of any kind or is wholly appropriate for your particular purposes and therefore disclaims all liability for any error, loss or other consequence which may arise from you relying on any information in this publication.
 © The State of Victoria Department of Transport and Planning 2023



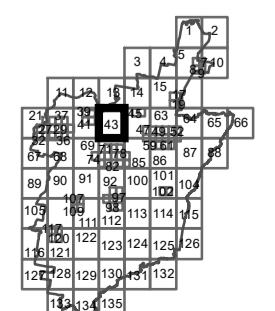
Australian Map Grid Zone 55

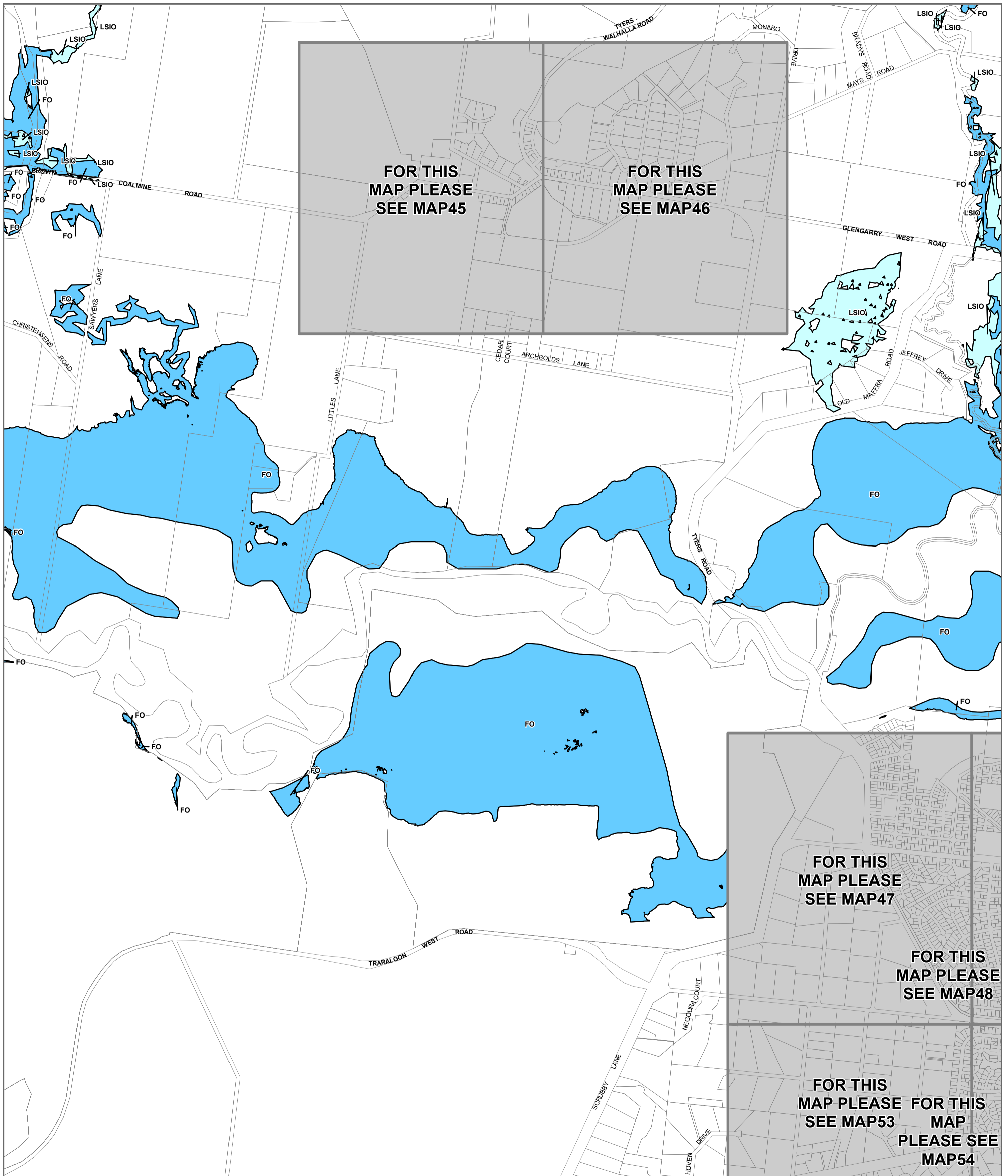
Planning Group
 Print Date: 20/10/2023
 Amendment Version: 8





Department of Transport and Planning

INDEX TO ADJOINING SCHEME MAPS





LEGEND
 FO - Floodway Overlay
 LSIO - Land Subject to Inundation Overlay

 Municipal Boundary

Disclaimer
 This publication may be of assistance to you but the State of Victoria and its employees do not guarantee that the publication is without flaw of any kind or is wholly appropriate for your particular purposes and therefore disclaims all liability for any error, loss or other consequence which may arise from you relying on any information in this publication.

© The State of Victoria Department of Transport and Planning 2023

0 610 1,220
 Meters

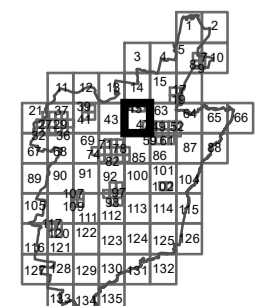
Australian Map Grid Zone 55


 Planning Group
 Print Date: 20/10/2023
 Amendment Version: 8



Department of Transport and Planning

INDEX TO ADJOINING SCHEME MAPS



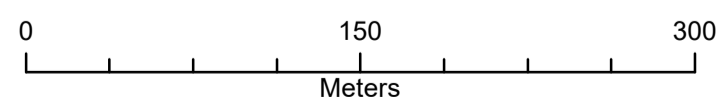


LEGEND
 FO - Floodway Overlay

Municipal Boundary

Disclaimer
 This publication may be of assistance to you but the State of Victoria and its employees do not guarantee that the publication is without flaw of any kind or is wholly appropriate for your particular purposes and therefore disclaims all liability for any error, loss or other consequence which may arise from you relying on any information in this publication.

© The State of Victoria Department of Transport and Planning 2023



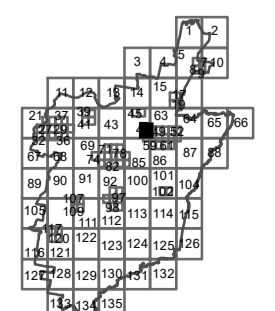
Australian Map Grid Zone 55

Planning Group
 Print Date: 20/10/2023
 Amendment Version: 8



Department of Transport and Planning

INDEX TO ADJOINING SCHEME MAPS



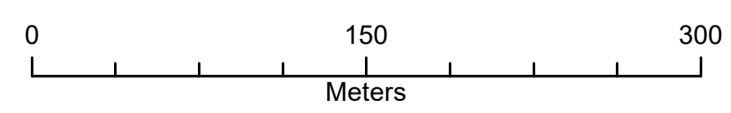
LATROBE PLANNING SCHEME - LOCAL PROVISION AMENDMENT C131latr



LEGEND
 FO - Floodway Overlay

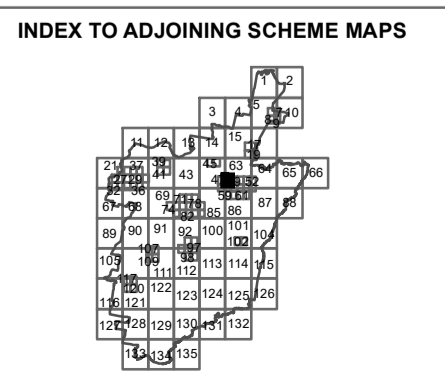
Municipal Boundary

Disclaimer
 This publication may be of assistance to you but the State of Victoria and its employees do not guarantee that the publication is without flaw of any kind or is wholly appropriate for your particular purposes and therefore disclaims all liability for any error, loss or other consequence which may arise from you relying on any information in this publication.
 © The State of Victoria Department of Transport and Planning 2023



Australian Map Grid Zone 55

Planning Group
 Print Date: 20/10/2023
 Amendment Version: 8



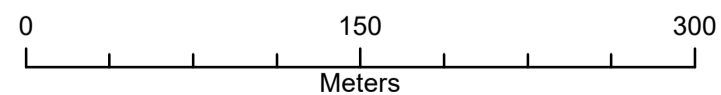


LEGEND
 FO - Floodway Overlay
 LSIO - Land Subject to Inundation Overlay

Municipal Boundary

Disclaimer
 This publication may be of assistance to you but the State of Victoria and its employees do not guarantee that the publication is without flaw of any kind or is wholly appropriate for your particular purposes and therefore disclaims all liability for any error, loss or other consequence which may arise from you relying on any information in this publication.

© The State of Victoria Department of Transport and Planning 2023



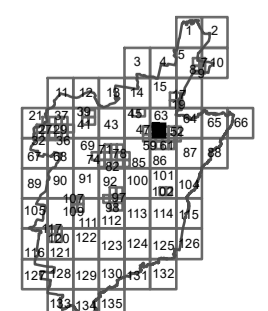
Australian Map Grid Zone 55

Planning Group
 Print Date: 20/10/2023
 Amendment Version: 8



Department of Transport and Planning

INDEX TO ADJOINING SCHEME MAPS



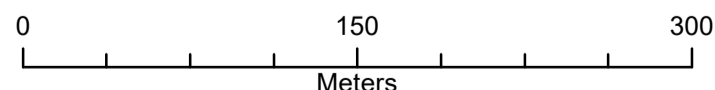


LEGEND
 FO - Floodway Overlay
 LSIO - Land Subject to Inundation Overlay

Municipal Boundary

Disclaimer
 This publication may be of assistance to you but the State of Victoria and its employees do not guarantee that the publication is without flaw of any kind or is wholly appropriate for your particular purposes and therefore disclaims all liability for any error, loss or other consequence which may arise from you relying on any information in this publication.

© The State of Victoria Department of Transport and Planning 2023



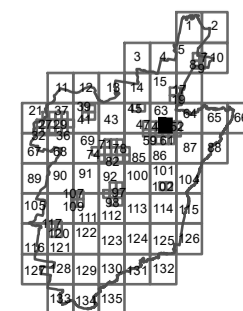
Australian Map Grid Zone 55

Planning Group
 Print Date: 20/10/2023
 Amendment Version: 8

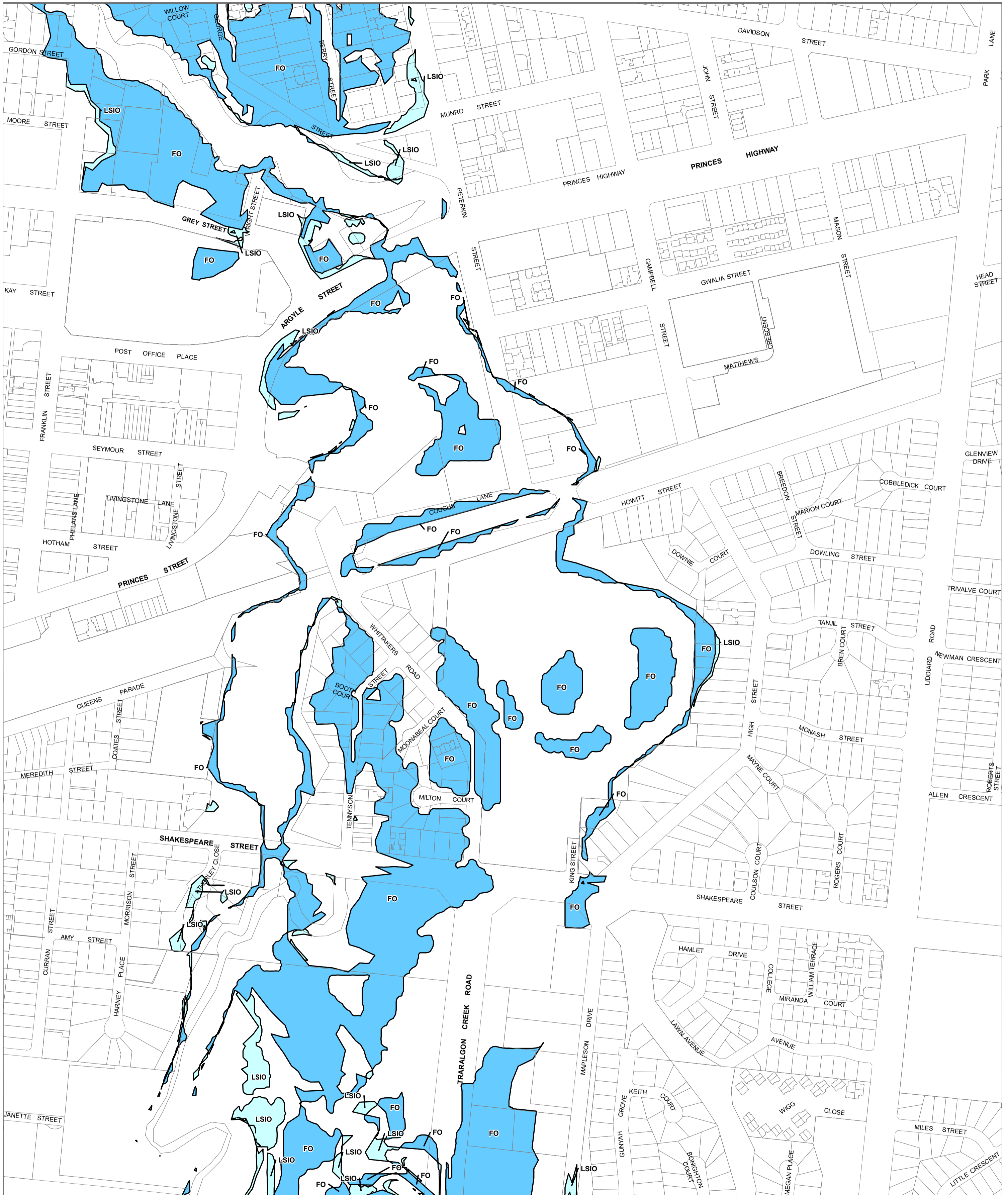


Department of Transport and Planning

INDEX TO ADJOINING SCHEME MAPS



LATROBE PLANNING SCHEME - LOCAL PROVISION AMENDMENT C131latr

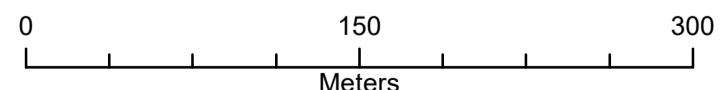


- LEGEND**
- FO - Floodway Overlay
 - LSIO - Land Subject to Inundation Overlay



Disclaimer
This publication may be of assistance to you but the State of Victoria and its employees do not guarantee that the publication is without flaw of any kind or is wholly appropriate for your particular purposes and therefore disclaims all liability for any error, loss or other consequence which may arise from you relying on any information in this publication.

© The State of Victoria Department of Transport and Planning 2023



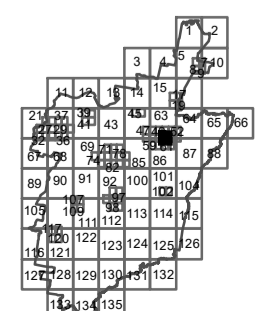
Australian Map Grid Zone 55

Planning Group
Print Date: 18/12/2023
Amendment Version: 8



Department of Transport and Planning

INDEX TO ADJOINING SCHEME MAPS





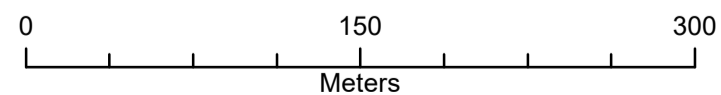
LEGEND

- FO - Floodway Overlay
- LSIO - Land Subject to Inundation Overlay

Municipal Boundary

Disclaimer
 This publication may be of assistance to you but the State of Victoria and its employees do not guarantee that the publication is without flaw of any kind or is wholly appropriate for your particular purposes and therefore disclaims all liability for any error, loss or other consequence which may arise from you relying on any information in this publication.

© The State of Victoria Department of Transport and Planning 2023



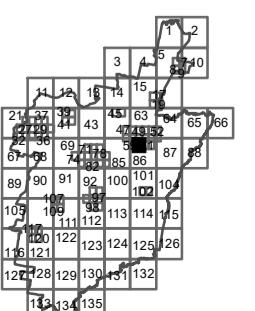
Australian Map Grid Zone 55

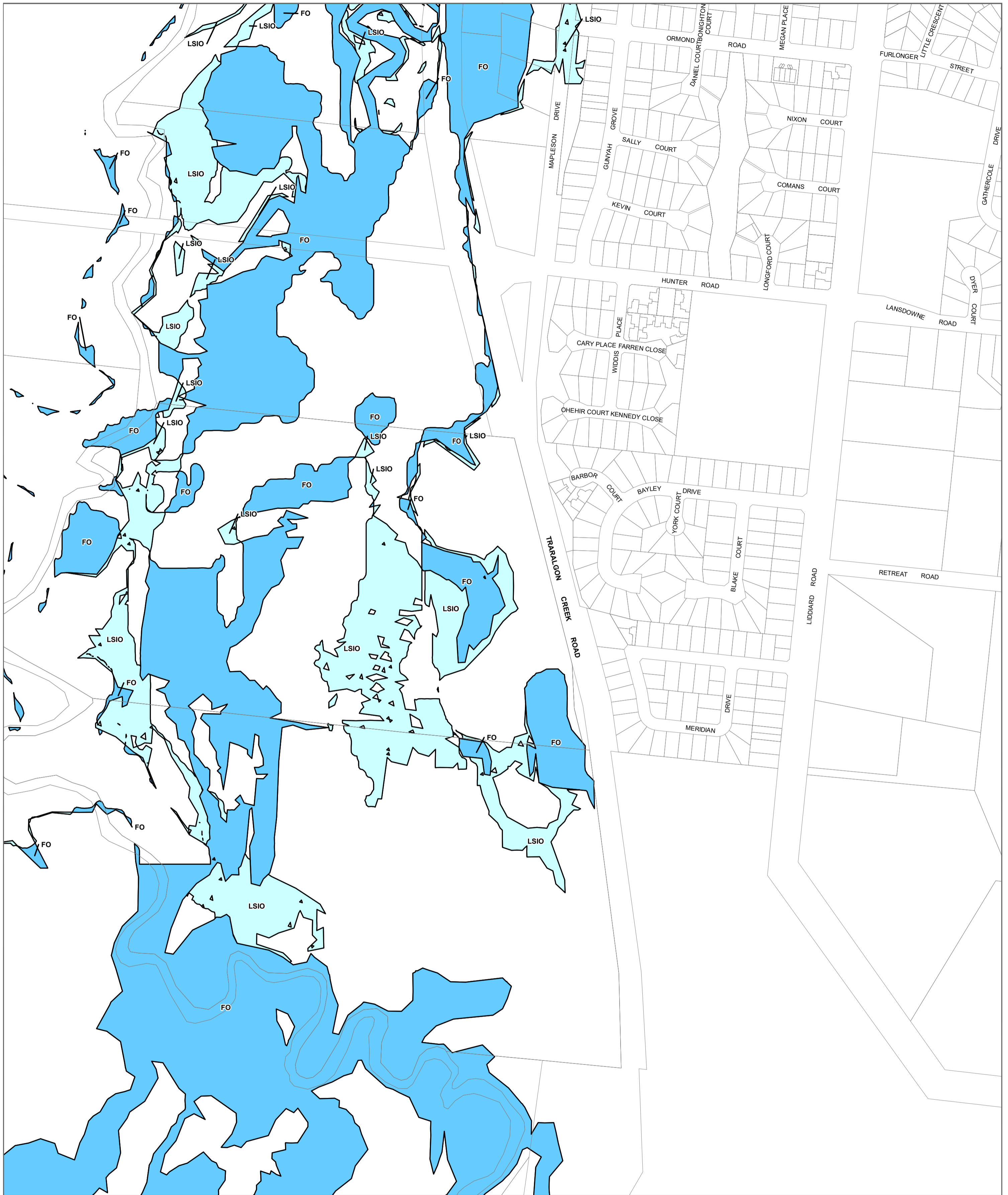
Planning Group
 Print Date: 20/10/2023
 Amendment Version: 8



Department of Transport and Planning

INDEX TO ADJOINING SCHEME MAPS



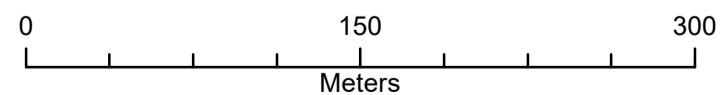


LEGEND
 FO - Floodway Overlay
 LSIO - Land Subject to Inundation Overlay

Municipal Boundary

Disclaimer
 This publication may be of assistance to you but the State of Victoria and its employees do not guarantee that the publication is without flaw of any kind or is wholly appropriate for your particular purposes and therefore disclaims all liability for any error, loss or other consequence which may arise from you relying on any information in this publication.

© The State of Victoria Department of Transport and Planning 2023



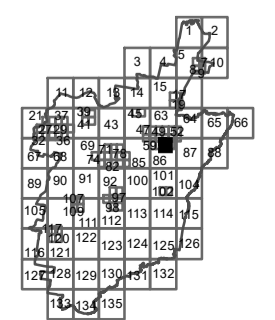
Australian Map Grid Zone 55

Planning Group
 Print Date: 20/10/2023
 Amendment Version: 8

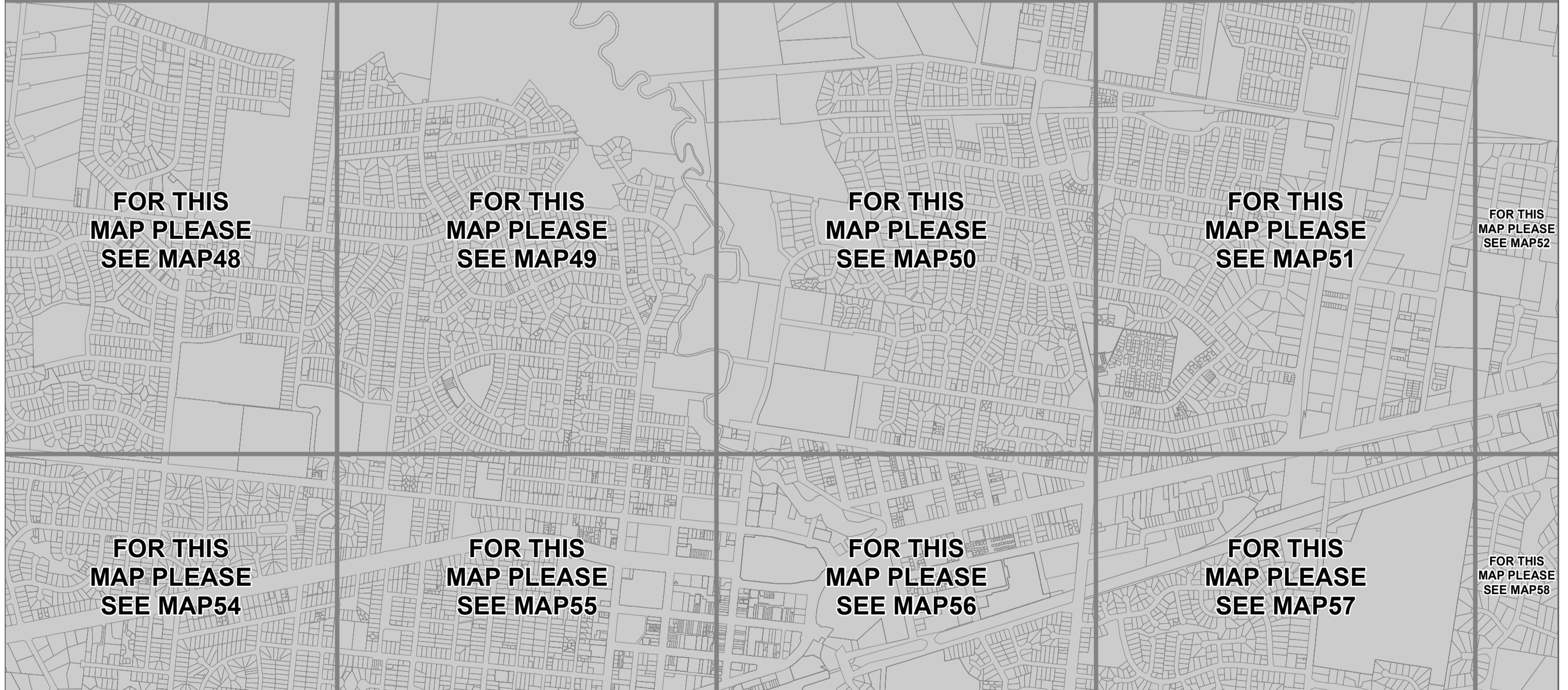




Department of Transport and Planning

INDEX TO ADJOINING SCHEME MAPS



LATROBE PLANNING SCHEME - LOCAL PROVISION AMENDMENT C131latr



LEGEND
 FO - Floodway Overlay
 LSIO - Land Subject to Inundation Overlay


 Municipal Boundary

Disclaimer
 This publication may be of assistance to you but the State of Victoria and its employees do not guarantee that the publication is without flaw of any kind or is wholly appropriate for your particular purposes and therefore disclaims all liability for any error, loss or other consequence which may arise from you relying on any information in this publication.

© The State of Victoria Department of Transport and Planning 2023

0 610 1,220
Meters

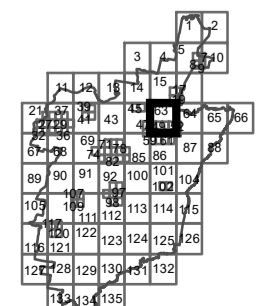
Australian Map Grid Zone 55

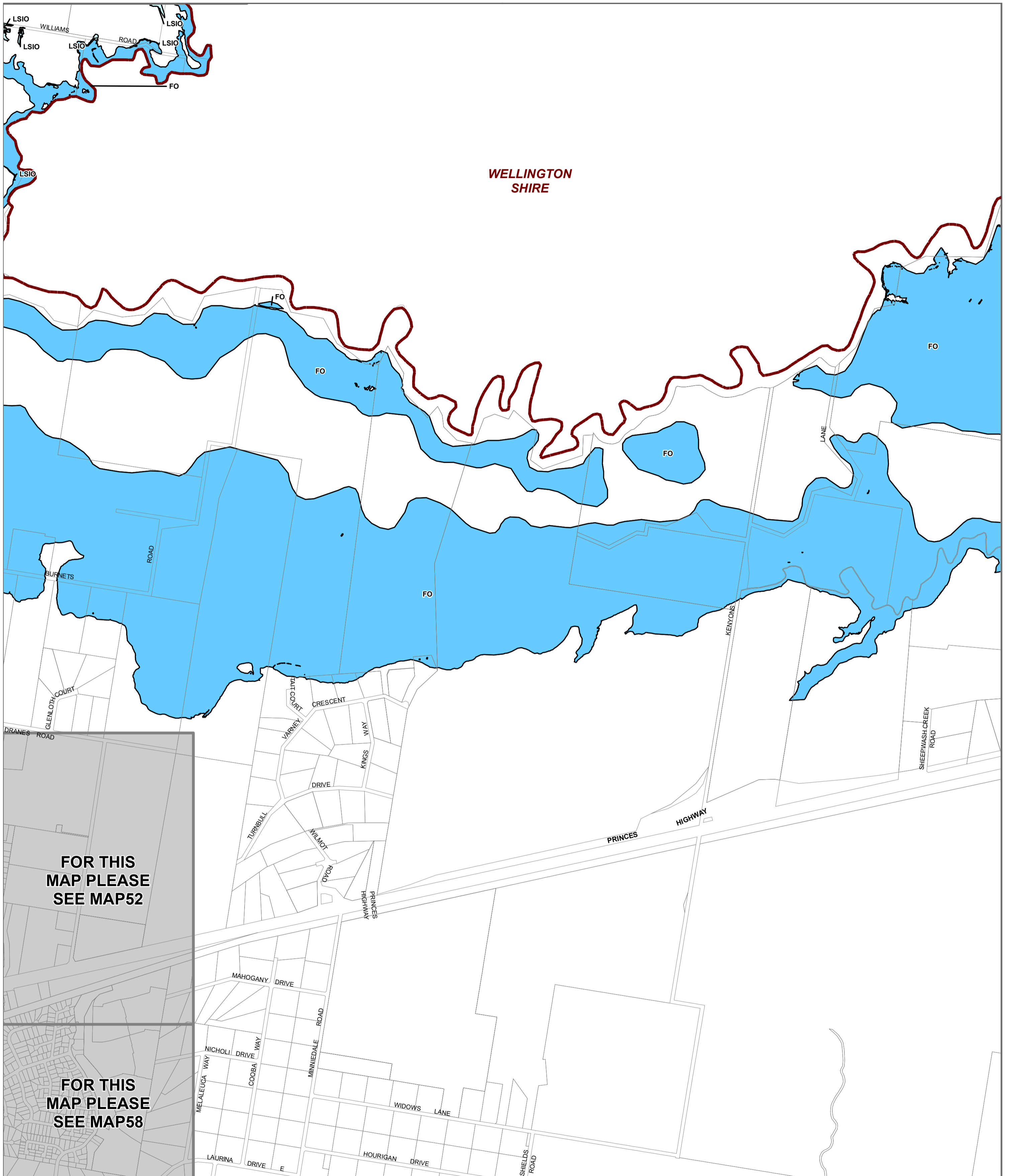

 Planning Group
 Print Date: 20/10/2023
 Amendment Version: 8


 VICTORIA
 State Government

Department of Transport and Planning

INDEX TO ADJOINING SCHEME MAPS





LEGEND
 FO - Floodway Overlay
 LSIO - Land Subject to Inundation Overlay

Municipal Boundary

Disclaimer
 This publication may be of assistance to you but the State of Victoria and its employees do not guarantee that the publication is without flaw of any kind or is wholly appropriate for your particular purposes and therefore disclaims all liability for any error, loss or other consequence which may arise from you relying on any information in this publication.
 © The State of Victoria Department of Transport and Planning 2023

0 610 1,220
 Meters

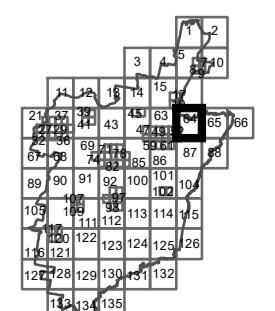
Australian Map Grid Zone 55

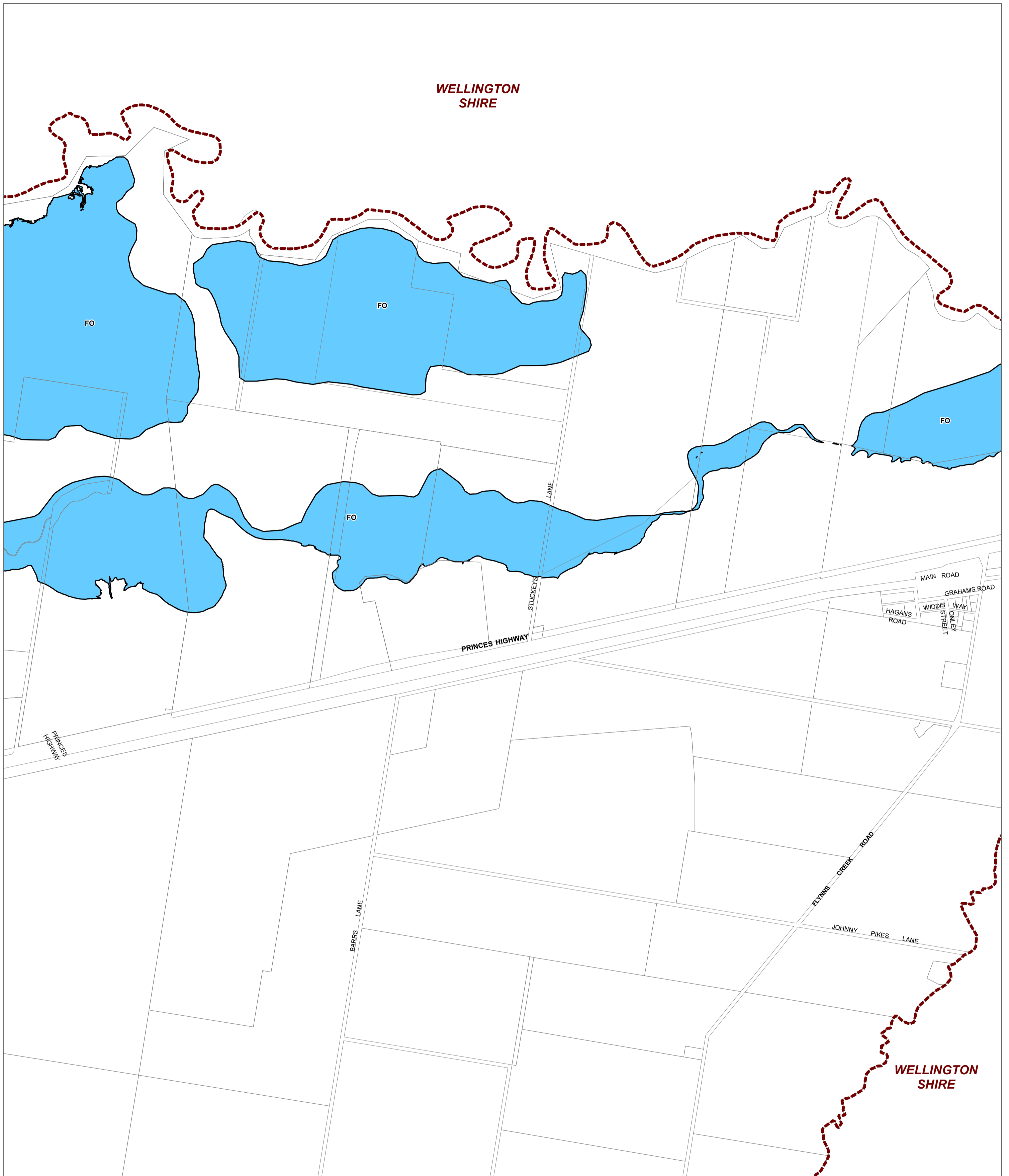
Planning Group
 Print Date: 20/10/2023
 Amendment Version: 8



Department of Transport and Planning

INDEX TO ADJOINING SCHEME MAPS

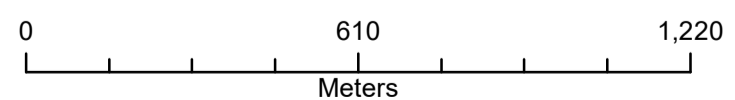




LEGEND
 FO - Floodway Overlay

Municipal Boundary

Disclaimer
 This publication may be of assistance to you but the State of Victoria and its employees do not guarantee that the publication is without flaw of any kind or is wholly appropriate for your particular purposes and therefore disclaims all liability for any error, loss or other consequence which may arise from you relying on any information in this publication.
 © The State of Victoria Department of Transport and Planning 2023



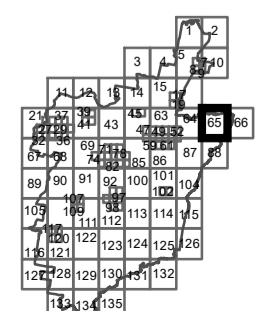
Australian Map Grid Zone 55

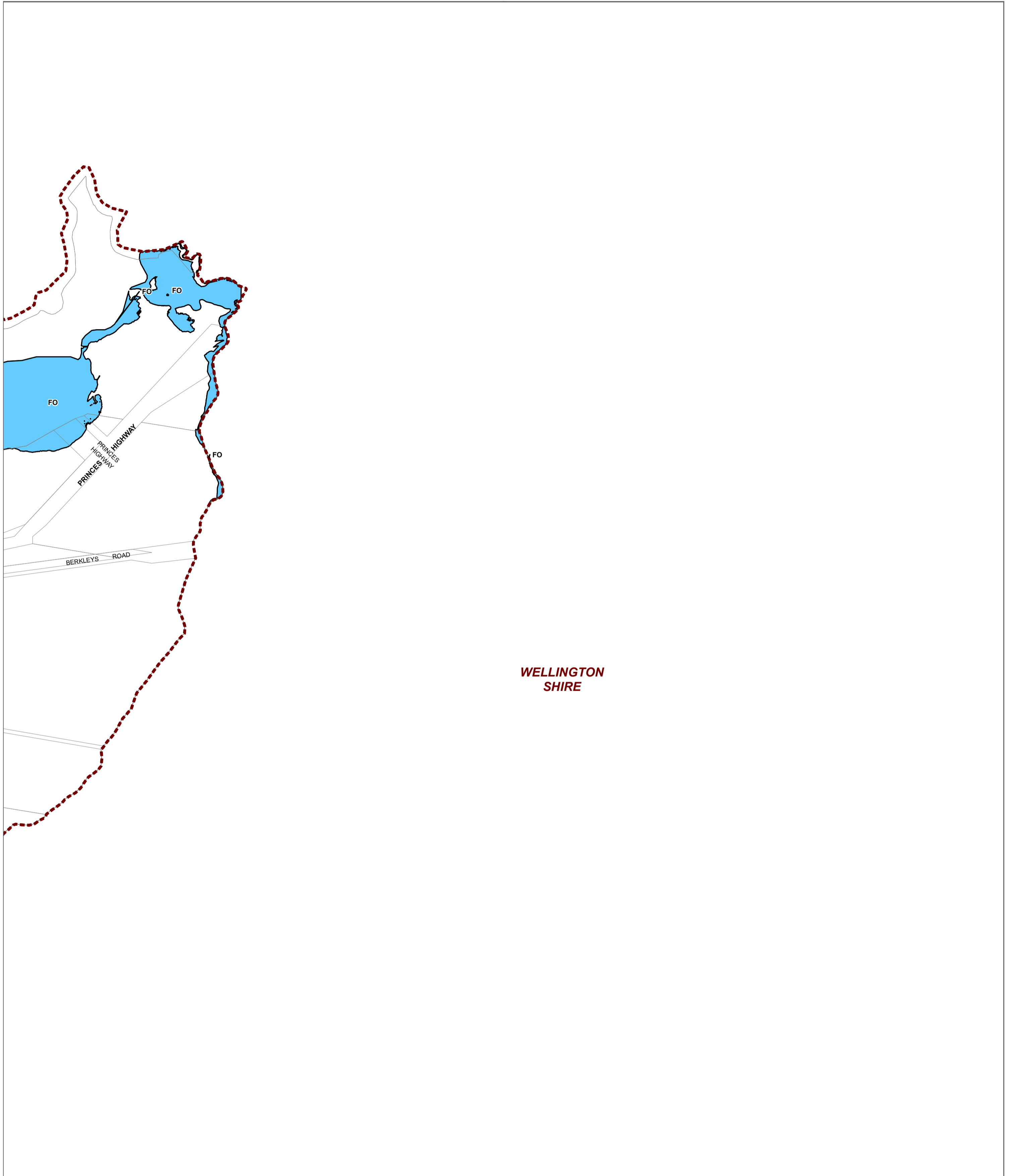
Planning Group
 Print Date: 20/10/2023
 Amendment Version: 8



Department of Transport and Planning

INDEX TO ADJOINING SCHEME MAPS





LEGEND
 FO - Floodway Overlay

Municipal Boundary

Disclaimer
 This publication may be of assistance to you but the State of Victoria and its employees do not guarantee that the publication is without flaw of any kind or is wholly appropriate for your particular purposes and therefore disclaims all liability for any error, loss or other consequence which may arise from you relying on any information in this publication.
 © The State of Victoria Department of Transport and Planning 2023

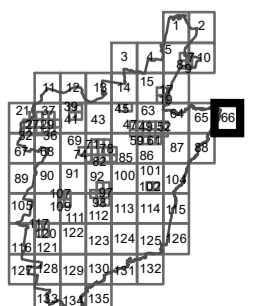
0 610 1,220
 Meters

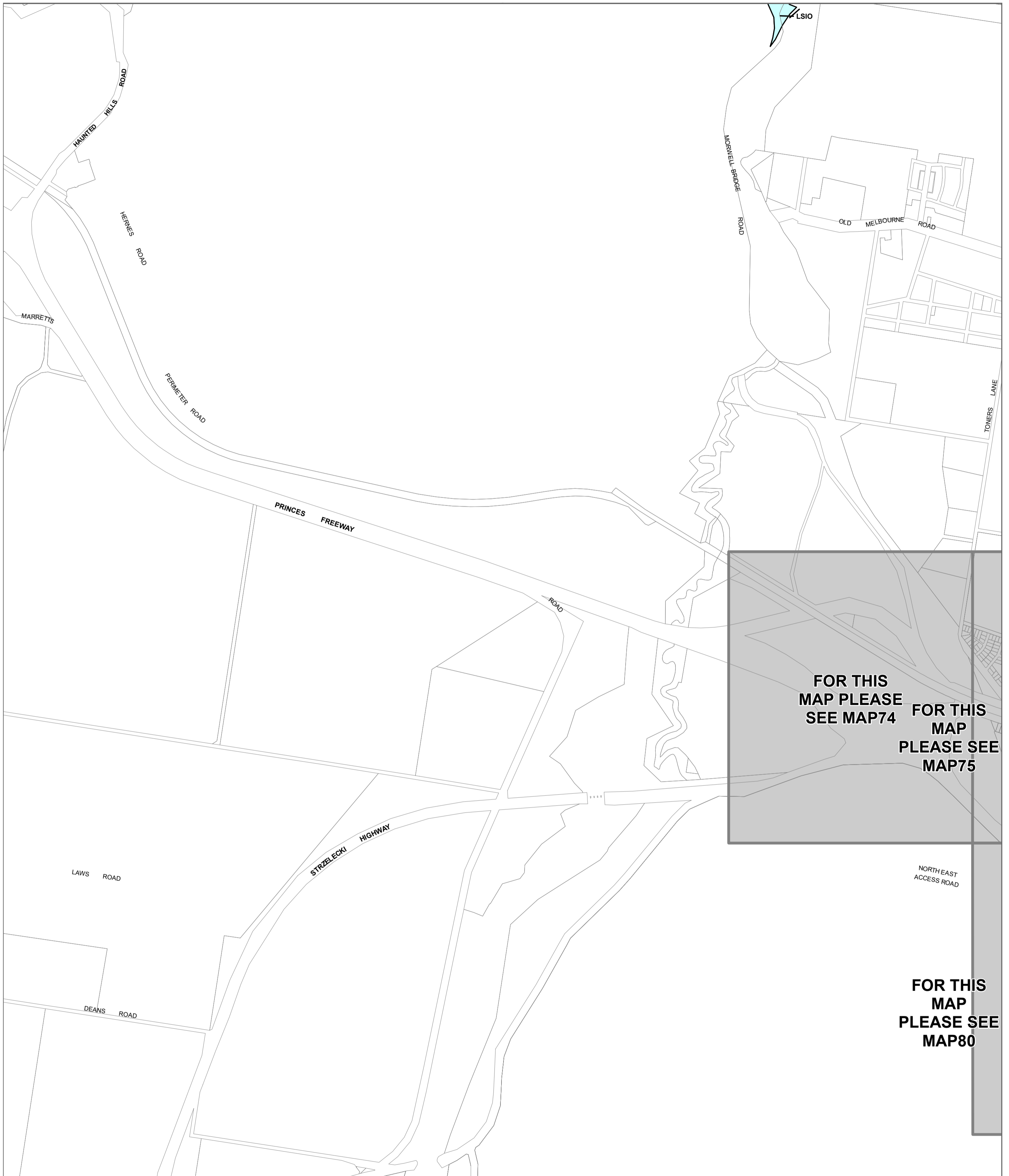
Planning Group
 Print Date: 20/10/2023
 Amendment Version: 8



Department of Transport and Planning

INDEX TO ADJOINING SCHEME MAPS





LEGEND
 LSIO - Land Subject to Inundation Overlay

Municipal Boundary

Disclaimer
 This publication may be of assistance to you but the State of Victoria and its employees do not guarantee that the publication is without flaw of any kind or is wholly appropriate for your particular purposes and therefore disclaims all liability for any error, loss or other consequence which may arise from you relying on any information in this publication.

© The State of Victoria Department of Transport and Planning 2023

0 610 1,220
 Meters

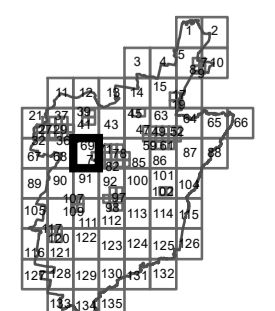
Australian Map Grid Zone 55

Planning Group
 Print Date: 20/10/2023
 Amendment Version: 8



Department of Transport and Planning

INDEX TO ADJOINING SCHEME MAPS





LEGEND
 FO - Floodway Overlay
 LSIO - Land Subject to Inundation Overlay

Municipal Boundary

Disclaimer
 This publication may be of assistance to you but the State of Victoria and its employees do not guarantee that the publication is without flaw of any kind or is wholly appropriate for your particular purposes and therefore disclaims all liability for any error, loss or other consequence which may arise from you relying on any information in this publication.

© The State of Victoria Department of Transport and Planning 2023

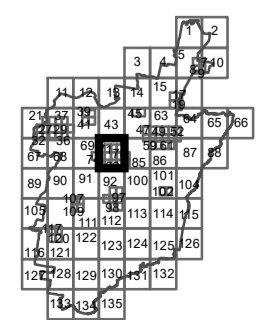
0 610 1,220
 Meters

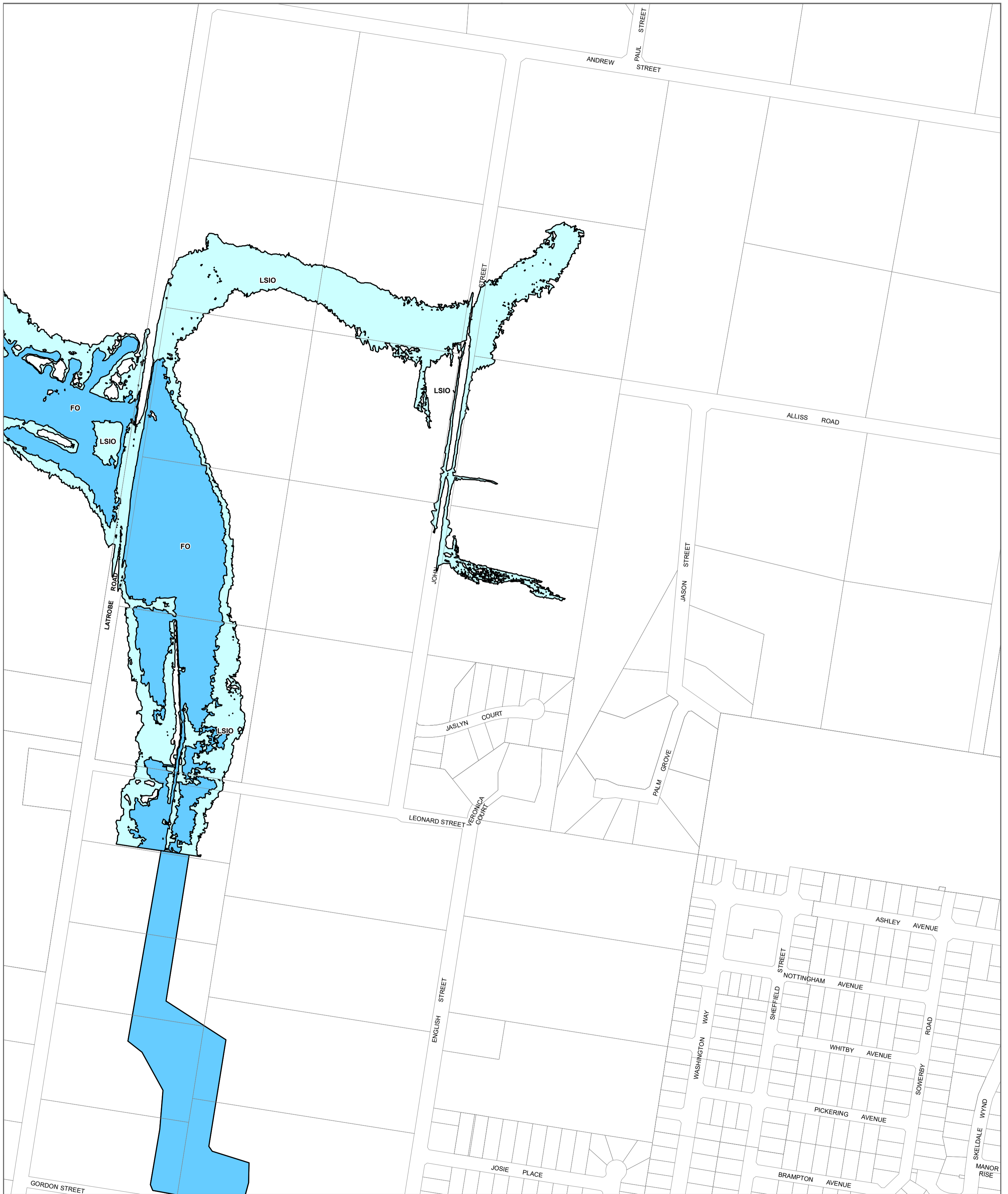
Australian Map Grid Zone 55

Planning Group
 Print Date: 20/10/2023
 Amendment Version: 8

Department of Transport and Planning

INDEX TO ADJOINING SCHEME MAPS





LEGEND
 FO - Floodway Overlay
 LSIO - Land Subject to Inundation Overlay

Municipal Boundary

Disclaimer
 This publication may be of assistance to you but the State of Victoria and its employees do not guarantee that the publication is without flaw of any kind or is wholly appropriate for your particular purposes and therefore disclaims all liability for any error, loss or other consequence which may arise from you relying on any information in this publication.

© The State of Victoria Department of Transport and Planning 2023

0 150 300
 Meters

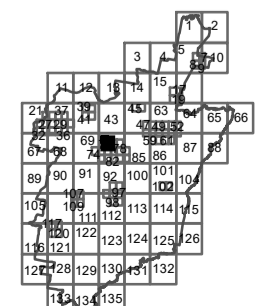
Australian Map Grid Zone 55

Planning Group
 Print Date: 20/10/2023
 Amendment Version: 8



Department of Transport and Planning

INDEX TO ADJOINING SCHEME MAPS



LATROBE PLANNING SCHEME - LOCAL PROVISION AMENDMENT C131latr

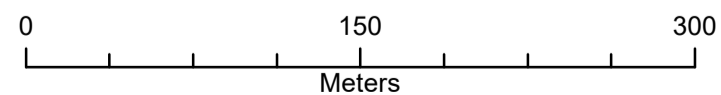


- LEGEND**
- FO - Floodway Overlay
 - LSIO - Land Subject to Inundation Overlay



Disclaimer
This publication may be of assistance to you but the State of Victoria and its employees do not guarantee that the publication is without flaw of any kind or is wholly appropriate for your particular purposes and therefore disclaims all liability for any error, loss or other consequence which may arise from you relying on any information in this publication.

© The State of Victoria Department of Transport and Planning 2023



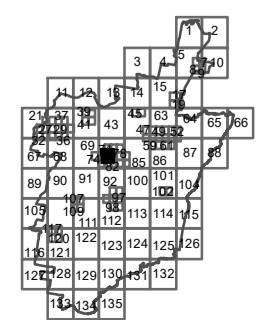
Australian Map Grid Zone 55


Planning Group
Print Date: 20/10/2023
Amendment Version: 8




Department of Transport and Planning

INDEX TO ADJOINING SCHEME MAPS





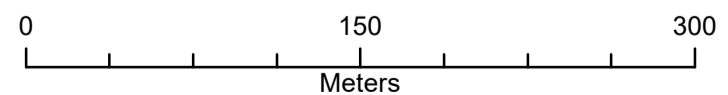
LEGEND

 LSIO - Land Subject to Inundation Overlay

 Municipal Boundary

Disclaimer
 This publication may be of assistance to you but the State of Victoria and its employees do not guarantee that the publication is without flaw of any kind or is wholly appropriate for your particular purposes and therefore disclaims all liability for any error, loss or other consequence which may arise from you relying on any information in this publication.

© The State of Victoria Department of Transport and Planning 2023



Australian Map Grid Zone 55

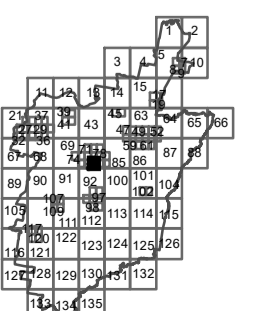


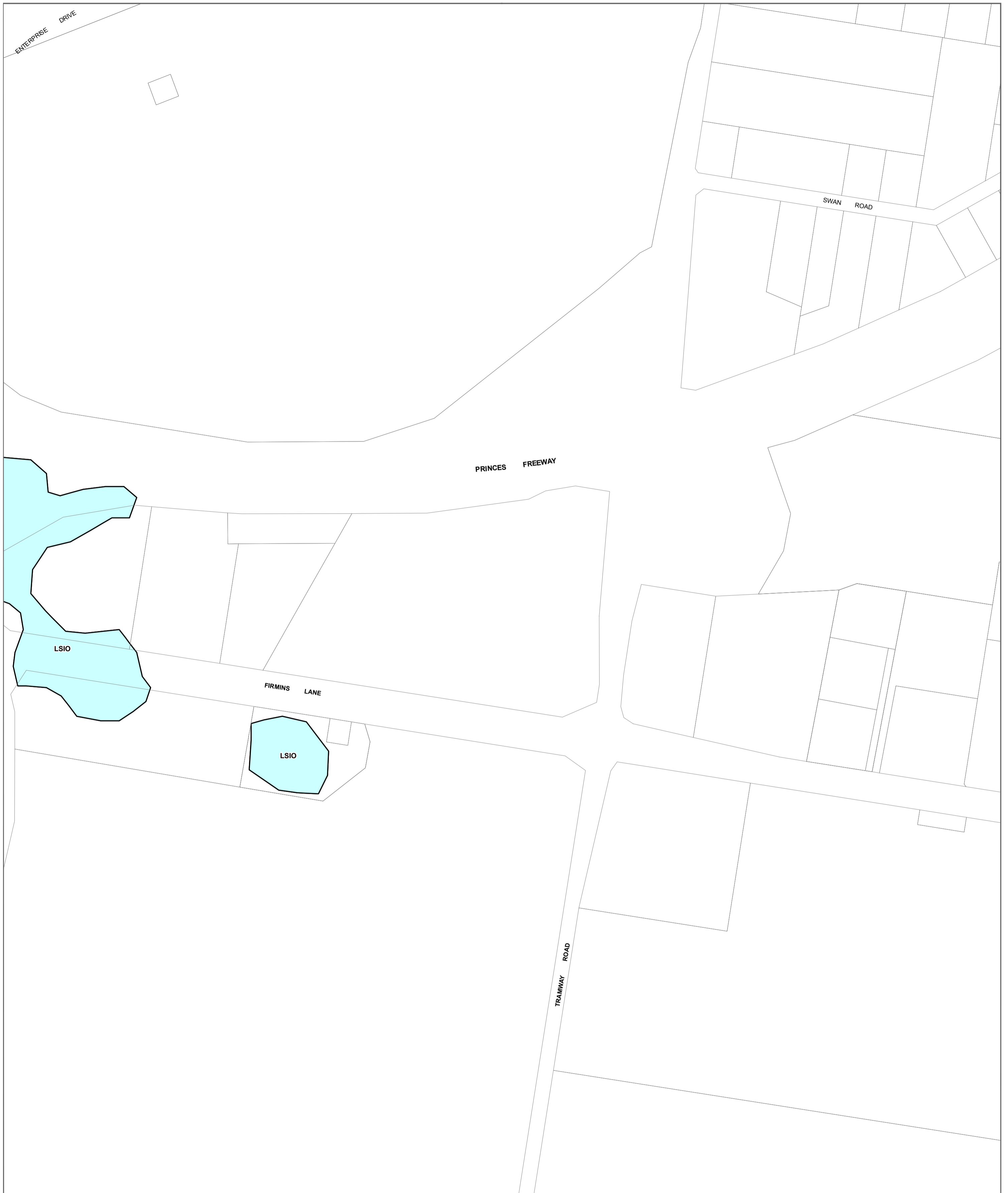
Planning Group
 Print Date: 20/10/2023
 Amendment Version: 8



Department of Transport and Planning

INDEX TO ADJOINING SCHEME MAPS

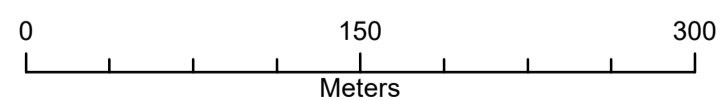




LEGEND
 LSIO - Land Subject to Inundation Overlay

Municipal Boundary

Disclaimer
 This publication may be of assistance to you but the State of Victoria and its employees do not guarantee that the publication is without flaw of any kind or is wholly appropriate for your particular purposes and therefore disclaims all liability for any error, loss or other consequence which may arise from you relying on any information in this publication.
 © The State of Victoria Department of Transport and Planning 2023



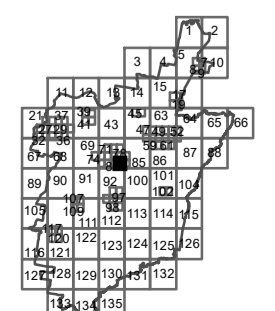
Australian Map Grid Zone 55

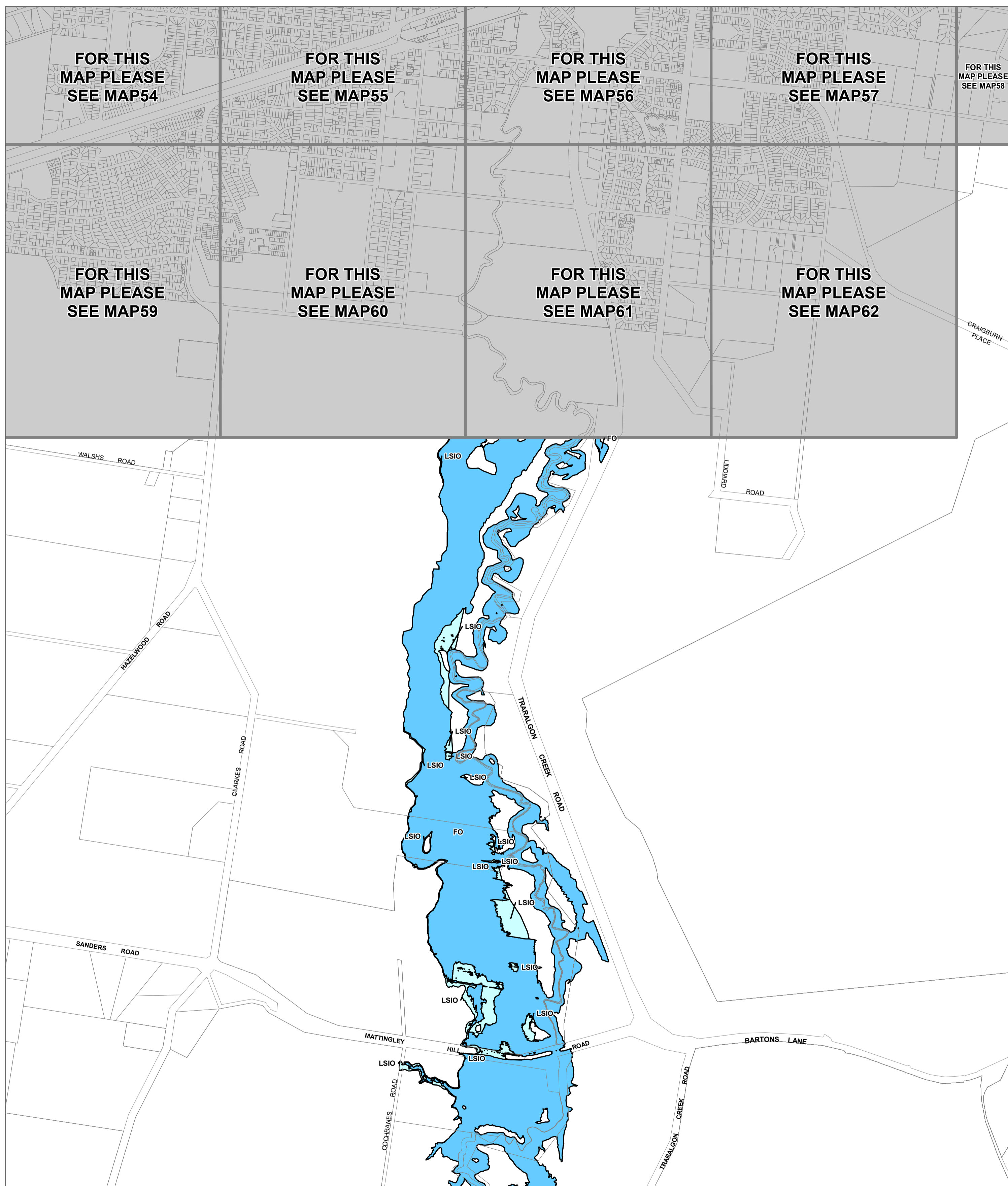
Planning Group
 Print Date: 20/10/2023
 Amendment Version: 8



Department of Transport and Planning

INDEX TO ADJOINING SCHEME MAPS





LEGEND
 FO - Floodway Overlay
 LSIO - Land Subject to Inundation Overlay

Municipal Boundary

Disclaimer
 This publication may be of assistance to you but the State of Victoria and its employees do not guarantee that the publication is without flaw of any kind or is wholly appropriate for your particular purposes and therefore disclaims all liability for any error, loss or other consequence which may arise from you relying on any information in this publication.

© The State of Victoria Department of Transport and Planning 2023

0 610 1,220
 Meters

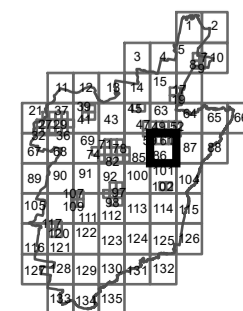
Australian Map Grid Zone 55

Planning Group
 Print Date: 20/10/2023
 Amendment Version: 8



Department of Transport and Planning

INDEX TO ADJOINING SCHEME MAPS





LEGEND

FO - Floodway Overlay

Municipal Boundary

Disclaimer
 This publication may be of assistance to you but the State of Victoria and its employees do not guarantee that the publication is without flaw of any kind or is wholly appropriate for your particular purposes and therefore disclaims all liability for any error, loss or other consequence which may arise from you relying on any information in this publication.
 © The State of Victoria Department of Transport and Planning 2023

0 610 1,220
 Meters

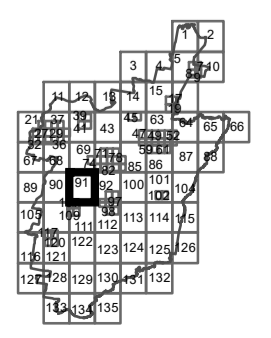


Planning Group
 Print Date: 20/10/2023
 Amendment Version: 8



Department of Transport and Planning

INDEX TO ADJOINING SCHEME MAPS





LEGEND
 FO - Floodway Overlay

Municipal Boundary

Disclaimer
 This publication may be of assistance to you but the State of Victoria and its employees do not guarantee that the publication is without flaw of any kind or is wholly appropriate for your particular purposes and therefore disclaims all liability for any error, loss or other consequence which may arise from you relying on any information in this publication.

© The State of Victoria Department of Transport and Planning 2023

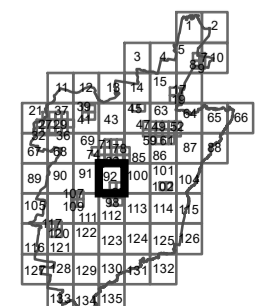
0 610 1,220
 Meters

Australian Map Grid Zone 55

Planning Group
 Print Date: 20/10/2023
 Amendment Version: 8

Department of Transport and Planning

INDEX TO ADJOINING SCHEME MAPS



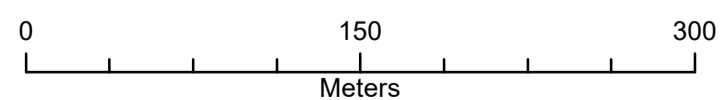


LEGEND
 LSIO - Land Subject to Inundation Overlay

Municipal Boundary

Disclaimer
 This publication may be of assistance to you but the State of Victoria and its employees do not guarantee that the publication is without flaw of any kind or is wholly appropriate for your particular purposes and therefore disclaims all liability for any error, loss or other consequence which may arise from you relying on any information in this publication.

© The State of Victoria Department of Transport and Planning 2023



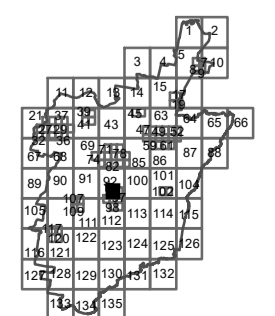
Australian Map Grid Zone 55

Planning Group
 Print Date: 20/10/2023
 Amendment Version: 8



Department of Transport and Planning

INDEX TO ADJOINING SCHEME MAPS





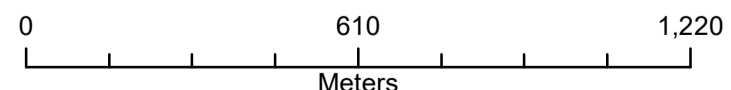
LEGEND

- FO - Floodway Overlay
- LSIO - Land Subject to Inundation Overlay

Municipal Boundary

Disclaimer
 This publication may be of assistance to you but the State of Victoria and its employees do not guarantee that the publication is without flaw of any kind or is wholly appropriate for your particular purposes and therefore disclaims all liability for any error, loss or other consequence which may arise from you relying on any information in this publication.

© The State of Victoria Department of Transport and Planning 2023



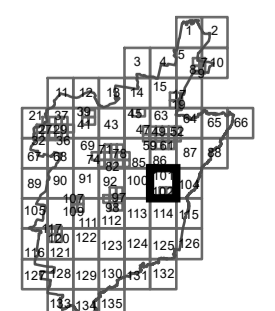
Australian Map Grid Zone 55

Planning Group
 Print Date: 20/10/2023
 Amendment Version: 8



Department of Transport and Planning

INDEX TO ADJOINING SCHEME MAPS





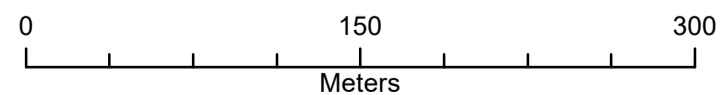
LEGEND

- FO - Floodway Overlay
- LSIO - Land Subject to Inundation Overlay

Municipal Boundary

Disclaimer
 This publication may be of assistance to you but the State of Victoria and its employees do not guarantee that the publication is without flaw of any kind or is wholly appropriate for your particular purposes and therefore disclaims all liability for any error, loss or other consequence which may arise from you relying on any information in this publication.

© The State of Victoria Department of Transport and Planning 2023



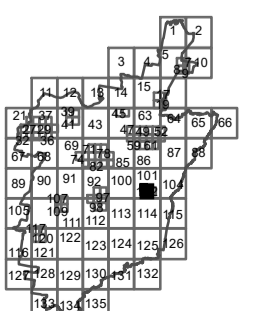
Australian Map Grid Zone 55


 Planning Group
 Print Date: 20/10/2023
 Amendment Version: 8



Department of Transport and Planning

INDEX TO ADJOINING SCHEME MAPS





LEGEND
 FO - Floodway Overlay
 LSIO - Land Subject to Inundation Overlay

Municipal Boundary

Disclaimer
 This publication may be of assistance to you but the State of Victoria and its employees do not guarantee that the publication is without flaw of any kind or is wholly appropriate for your particular purposes and therefore disclaims all liability for any error, loss or other consequence which may arise from you relying on any information in this publication.
 © The State of Victoria Department of Transport and Planning 2023

0 610 1,220
 Meters

Australian Map Grid Zone 55

Planning Group
 Print Date: 20/10/2023
 Amendment Version: 8



Department of Transport and Planning

INDEX TO ADJOINING SCHEME MAPS

