



LEGEND
 ACZ - Activity Centre Zone
 GRZ - General Residential Zone
 RGZ - Residential Growth Zone

Municipal Boundary

Disclaimer
 This publication may be of assistance to you but the State of Victoria and its employees do not guarantee that the publication is without flaw of any kind or is wholly appropriate for your particular purposes and therefore disclaims all liability for any error, loss or other consequence which may arise from you relying on any information in this publication.

© The State of Victoria Department of Transport and Planning 2023

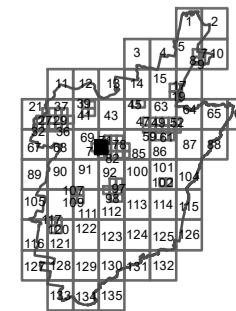
0 150 300
 Meters

Australian Map Grid Zone 55



Planning Group
 Print Date: 18/01/2023
 Amendment Version: 7



INDEX TO ADJOINING SCHEME MAPS





LEGEND
 ACZ - Activity Centre Zone
 RGZ - Residential Growth Zone

 Municipal Boundary

Disclaimer
 This publication may be of assistance to you but the State of Victoria and its employees do not guarantee that the publication is without flaw of any kind or is wholly appropriate for your particular purposes and therefore disclaims all liability for any error, loss or other consequence which may arise from you relying on any information in this publication.

© The State of Victoria Department of Environment, Land, Water and Planning 2022

0 150 300
Meters

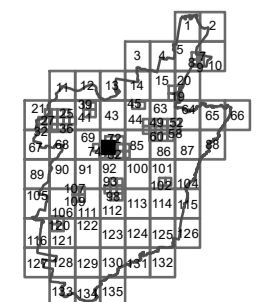


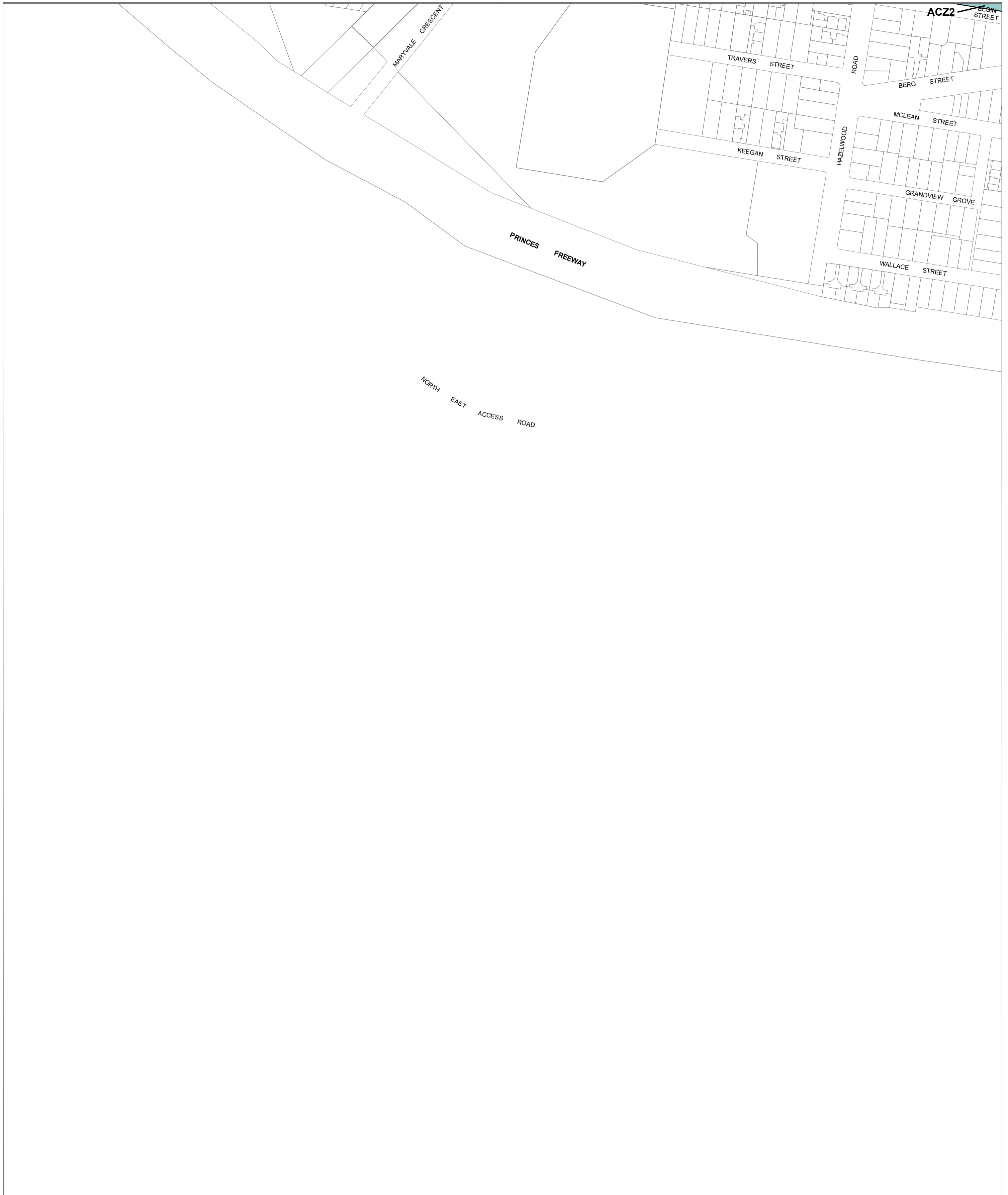
Planning Group
 Printed: 1/12/2022
 Amendment Version: 7



Environment,
 Land, Water
 and Planning

INDEX TO ADJOINING SCHEME MAPS



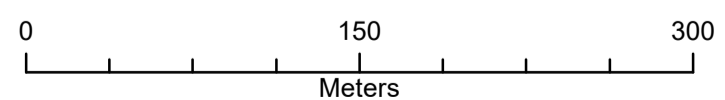


LEGEND
 ACZ - Activity Centre Zone

Municipal Boundary

Disclaimer
 This publication may be of assistance to you but the State of Victoria and its employees do not guarantee that the publication is without flaw of any kind or is wholly appropriate for your particular purposes and therefore disclaims all liability for any error, loss or other consequence which may arise from you relying on any information in this publication.

© The State of Victoria Department of Environment, Land, Water and Planning 2022



Australian Map Grid Zone 55

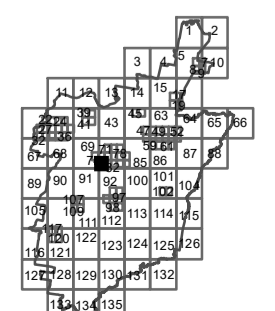


Planning Group
 Printed: 21/03/2022
 Amendment Version: 1



Environment,
 Land, Water
 and Planning

INDEX TO ADJOINING SCHEME MAPS

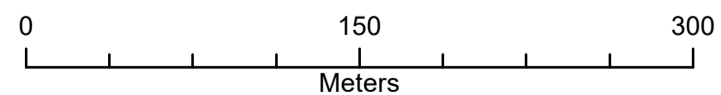




LEGEND
 ACZ - Activity Centre Zone

Municipal Boundary

Disclaimer
 This publication may be of assistance to you but the State of Victoria and its employees do not guarantee that the publication is without flaw of any kind or is wholly appropriate for your particular purposes and therefore disclaims all liability for any error, loss or other consequence which may arise from you relying on any information in this publication.
 © The State of Victoria Department of Environment, Land, Water and Planning 2022



Australian Map Grid Zone 55

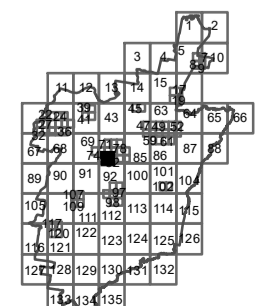


Planning Group
 Printed: 21/03/2022
 Amendment Version: 1



Environment,
 Land, Water
 and Planning

INDEX TO ADJOINING SCHEME MAPS



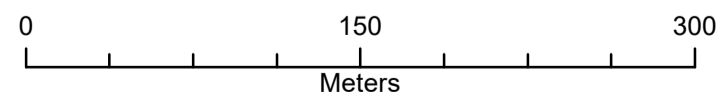


LEGEND
 PO2 - Parking Overlay - Schedule 2

Municipal Boundary

Disclaimer
 This publication may be of assistance to you but the State of Victoria and its employees do not guarantee that the publication is without flaw of any kind or is wholly appropriate for your particular purposes and therefore disclaims all liability for any error, loss or other consequence which may arise from you relying on any information in this publication.

© The State of Victoria Department of Environment, Land, Water and Planning 2022



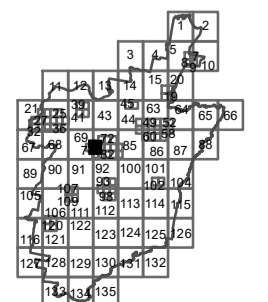
Australian Map Grid Zone 55



Planning Group
 Printed: 8/26/2022
 Amendment Version: 5



INDEX TO ADJOINING SCHEME MAPS





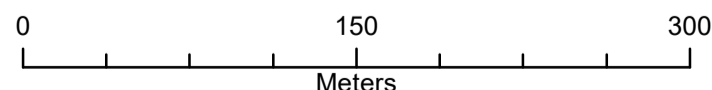
LEGEND

D-PO - Area to be deleted from a Parking Overlay

Municipal Boundary

Disclaimer
 This publication may be of assistance to you but the State of Victoria and its employees do not guarantee that the publication is without flaw of any kind or is wholly appropriate for your particular purposes and therefore disclaims all liability for any error, loss or other consequence which may arise from you relying on any information in this publication.

© The State of Victoria Department of Transport and Planning 2023

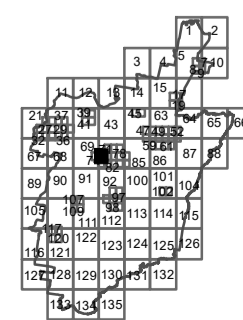


Australian Map Grid Zone 55

Planning Group
 Print Date: 18/01/2023
 Amendment Version: 7

VICTORIA
 State Government
 Department of Transport and Planning

INDEX TO ADJOINING SCHEME MAPS



LATROBE PLANNING SCHEME - LOCAL PROVISION AMENDMENT C137Iatr

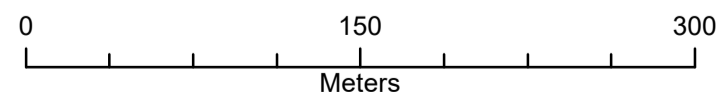


LEGEND
 PO2 - Parking Overlay - Schedule 2

Municipal Boundary

Disclaimer
 This publication may be of assistance to you but the State of Victoria and its employees do not guarantee that the publication is without flaw of any kind or is wholly appropriate for your particular purposes and therefore disclaims all liability for any error, loss or other consequence which may arise from you relying on any information in this publication.

© The State of Victoria Department of Environment, Land, Water and Planning 2022



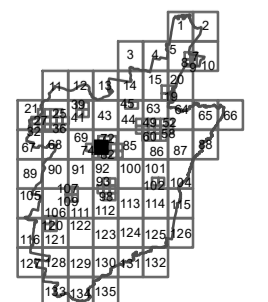
Australian Map Grid Zone 55



Planning Group
 Printed: 8/26/2022
 Amendment Version: 5



INDEX TO ADJOINING SCHEME MAPS



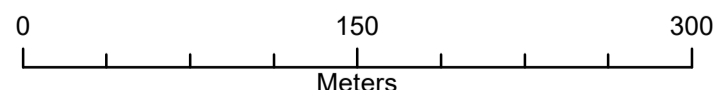


LEGEND
 D-PO - Area to be deleted from a Parking Overlay

Municipal Boundary

Disclaimer
 This publication may be of assistance to you but the State of Victoria and its employees do not guarantee that the publication is without flaw of any kind or is wholly appropriate for your particular purposes and therefore disclaims all liability for any error, loss or other consequence which may arise from you relying on any information in this publication.

© The State of Victoria Department of Environment, Land, Water and Planning 2022



Australian Map Grid Zone 55

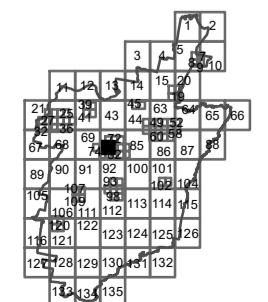


Planning Group
 Printed: 1/12/2022
 Amendment Version: 7



Environment,
 Land, Water
 and Planning

INDEX TO ADJOINING SCHEME MAPS



LATROBE PLANNING SCHEME - LOCAL PROVISION AMENDMENT C137latr



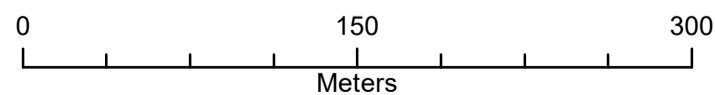
LEGEND

D-PO - Area to be deleted from a Parking Overlay

Municipal Boundary

Disclaimer
This publication may be of assistance to you but the State of Victoria and its employees do not guarantee that the publication is without flaw of any kind or is wholly appropriate for your particular purposes and therefore disclaims all liability for any error, loss or other consequence which may arise from you relying on any information in this publication.

© The State of Victoria Department of Environment, Land, Water and Planning 2022



Australian Map Grid Zone 55

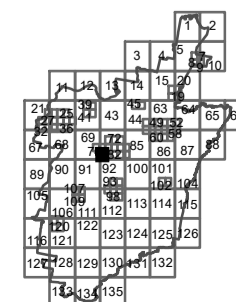


Planning Group
Printed: 5/31/2022
Amendment Version: 1



Environment,
Land, Water
and Planning

INDEX TO ADJOINING SCHEME MAPS



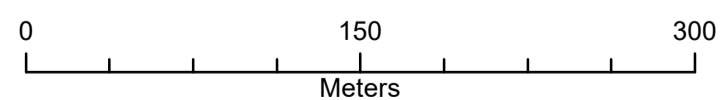


LEGEND
 D-PO - Area to be deleted from a Parking Overlay

Municipal Boundary

Disclaimer
 This publication may be of assistance to you but the State of Victoria and its employees do not guarantee that the publication is without flaw of any kind or is wholly appropriate for your particular purposes and therefore disclaims all liability for any error, loss or other consequence which may arise from you relying on any information in this publication.

© The State of Victoria Department of Environment, Land, Water and Planning 2022



Australian Map Grid Zone 55

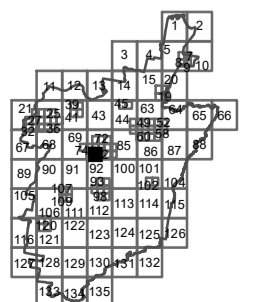


Planning Group
 Printed: 8/26/2022
 Amendment Version: 5



Environment,
 Land, Water
 and Planning

INDEX TO ADJOINING SCHEME MAPS



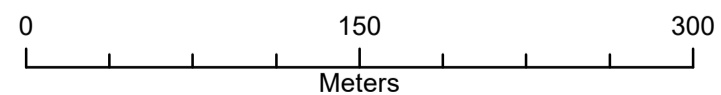


LEGEND
 EAO - Environmental Audit Overlay

Municipal Boundary

Disclaimer
 This publication may be of assistance to you but the State of Victoria and its employees do not guarantee that the publication is without flaw of any kind or is wholly appropriate for your particular purposes and therefore disclaims all liability for any error, loss or other consequence which may arise from you relying on any information in this publication.

© The State of Victoria Department of Environment, Land, Water and Planning 2022

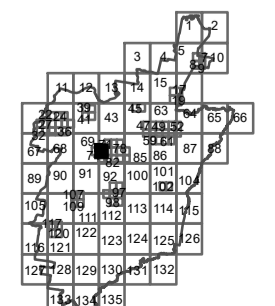


Planning Group
 Printed: 24/03/2022
 Amendment Version: 2



Environment,
 Land, Water
 and Planning

INDEX TO ADJOINING SCHEME MAPS



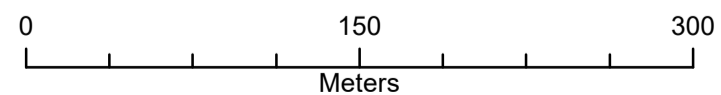


LEGEND
 EAO - Environmental Audit Overlay

Municipal Boundary

Disclaimer
 This publication may be of assistance to you but the State of Victoria and its employees do not guarantee that the publication is without flaw of any kind or is wholly appropriate for your particular purposes and therefore disclaims all liability for any error, loss or other consequence which may arise from you relying on any information in this publication.

© The State of Victoria Department of Environment, Land, Water and Planning 2022



Australian Map Grid Zone 55



Planning Group
 Printed: 24/03/2022
 Amendment Version: 2



Environment,
 Land, Water
 and Planning

INDEX TO ADJOINING SCHEME MAPS

